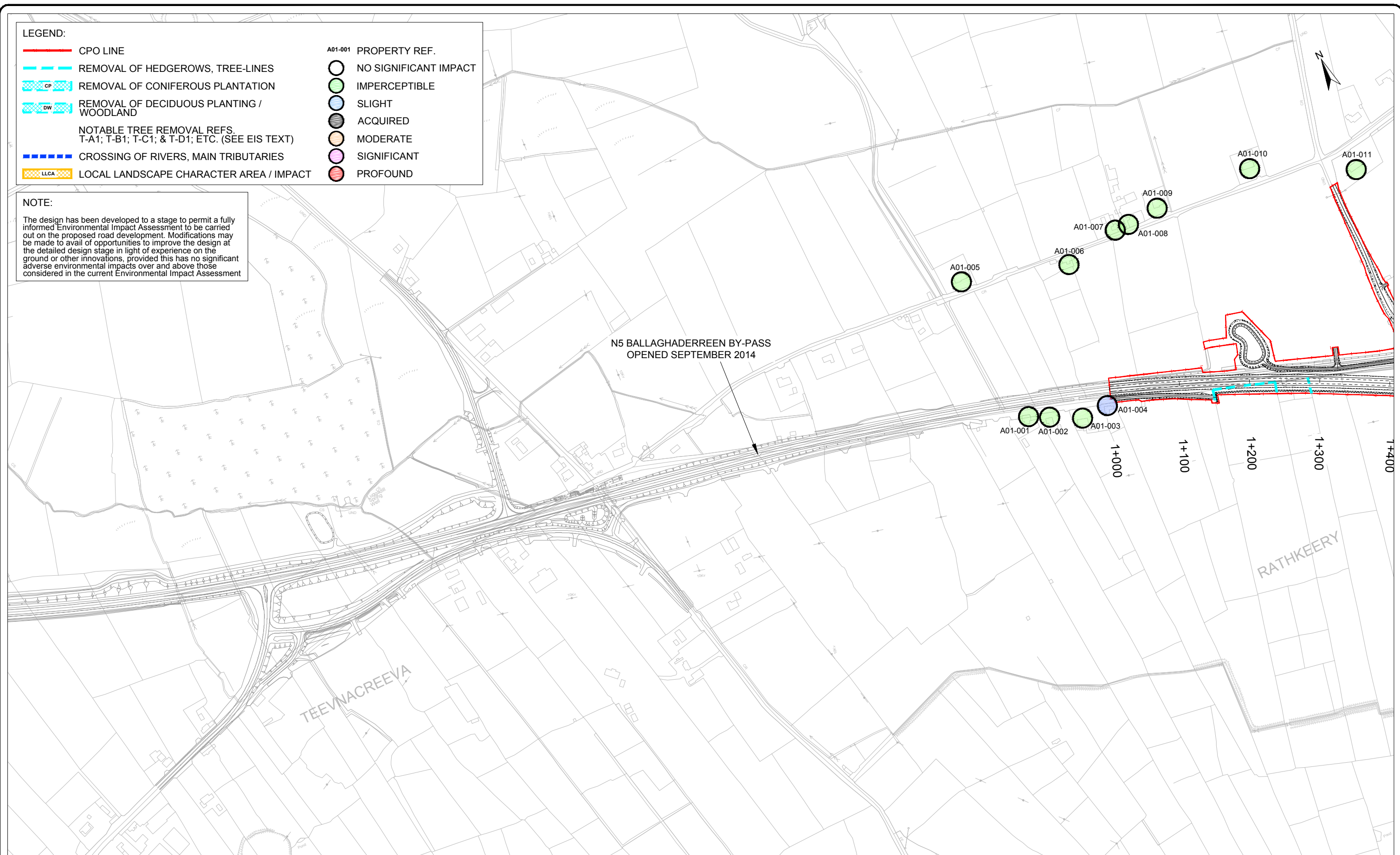


LEGEND:

- CPO LINE
- REMOVAL OF HEDGEROWS, TREE-LINES
- REMOVAL OF CONIFEROUS PLANTATION
- REMOVAL OF DECIDUOUS PLANTING / WOODLAND
- NOTABLE TREE REMOVAL REFS. T-A1; T-B1; T-C1; & T-D1; ETC. (SEE EIS TEXT)
- CROSSING OF RIVERS, MAIN TRIBUTARIES
- LOCAL LANDSCAPE CHARACTER AREA / IMPACT
- A01-001 PROPERTY REF.**
- NO SIGNIFICANT IMPACT
- IMPERCEPTIBLE
- SLIGHT
- ACQUIRED
- MODERATE
- SIGNIFICANT
- PROFOUND

NOTE:

The design has been developed to a stage to permit a fully informed Environmental Impact Assessment to be carried out on the proposed road development. Modifications may be made to avail of opportunities to improve the design at the detailed design stage in light of experience on the ground or other innovations, provided this has no significant adverse environmental impacts over and above those considered in the current Environmental Impact Assessment



Ordnance Survey Ireland Licence No 2014/18/CCMA Roscommon County Council
© Ordnance Survey Ireland and Government of Ireland.



Roughan & O'Donovan-AECOM Alliance

ROD AECOM

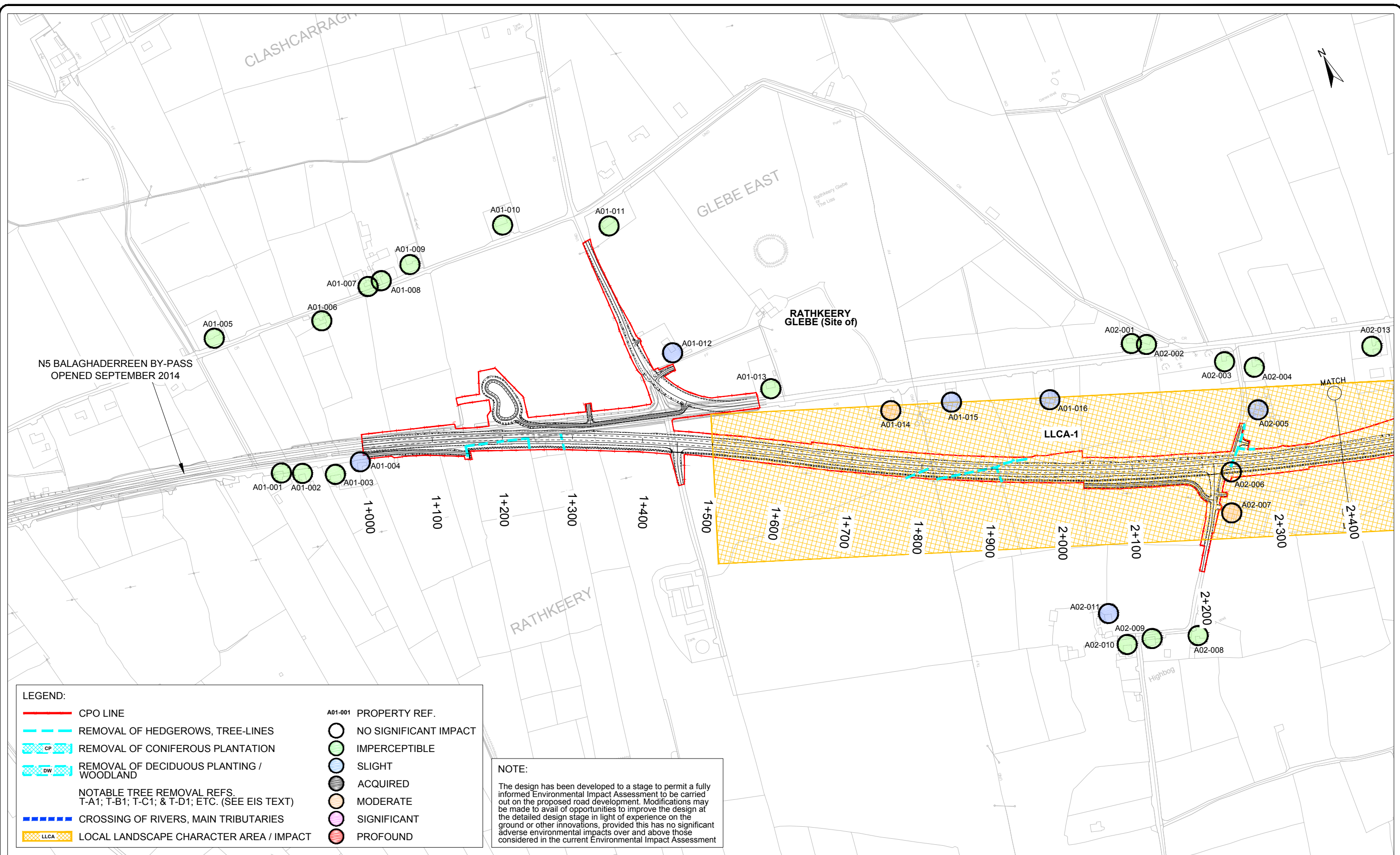
Arena House, Arena Road,
Sandyford, Dublin 18.
Tel : +353 (1) 2940800
Fax : +353 (1) 2940820
e-mail : info@rod.ie
Website : www.rod.ie
www.aecom.com

Project
N5 BALLAGHADERREEN TO SCRAMOGE ROAD PROJECT

ENVIRONMENTAL IMPACT ASSESSMENT REPORT

Title		Visual & Landscape Impact Analysis Ballaghaderreen By-Pass Tie-In Sheet 1 of 1	
Designed: BC	File:	Status:	E.I.A.R.
Drawn: LA	Job No: 14.155		
Checked: BC	Scale: 1:5,000 (@ A3)	Drawing No:	Fig 11.1
Approved: JET	Date: December 2017	Rev:	

DO NOT SCALE USE FIGURED DIMENSIONS ONLY



LEGEND:

	CPO LINE	A01-001	PROPERTY REF.
	REMOVAL OF HEDGEROWS, TREE-LINES		NO SIGNIFICANT IMPACT
	REMOVAL OF CONIFEROUS PLANTATION		IMPERCEPTIBLE
	REMOVAL OF DECIDUOUS PLANTING / WOODLAND		SLIGHT
NOTABLE TREE REMOVAL REFS. T-A1; T-B1; T-C1; & T-D1; ETC. (SEE EIS TEXT)			ACQUIRED
	CROSSING OF RIVERS, MAIN TRIBUTARIES		MODERATE
	LOCAL LANDSCAPE CHARACTER AREA / IMPACT		SIGNIFICANT
			PROFOUND

NOTE:
 The design has been developed to a stage to permit a fully informed Environmental Impact Assessment to be carried out on the proposed road development. Modifications may be made to avail of opportunities to improve the design at the detailed design stage in light of experience on the ground or other innovations, provided this has no significant adverse environmental impacts over and above those considered in the current Environmental Impact Assessment

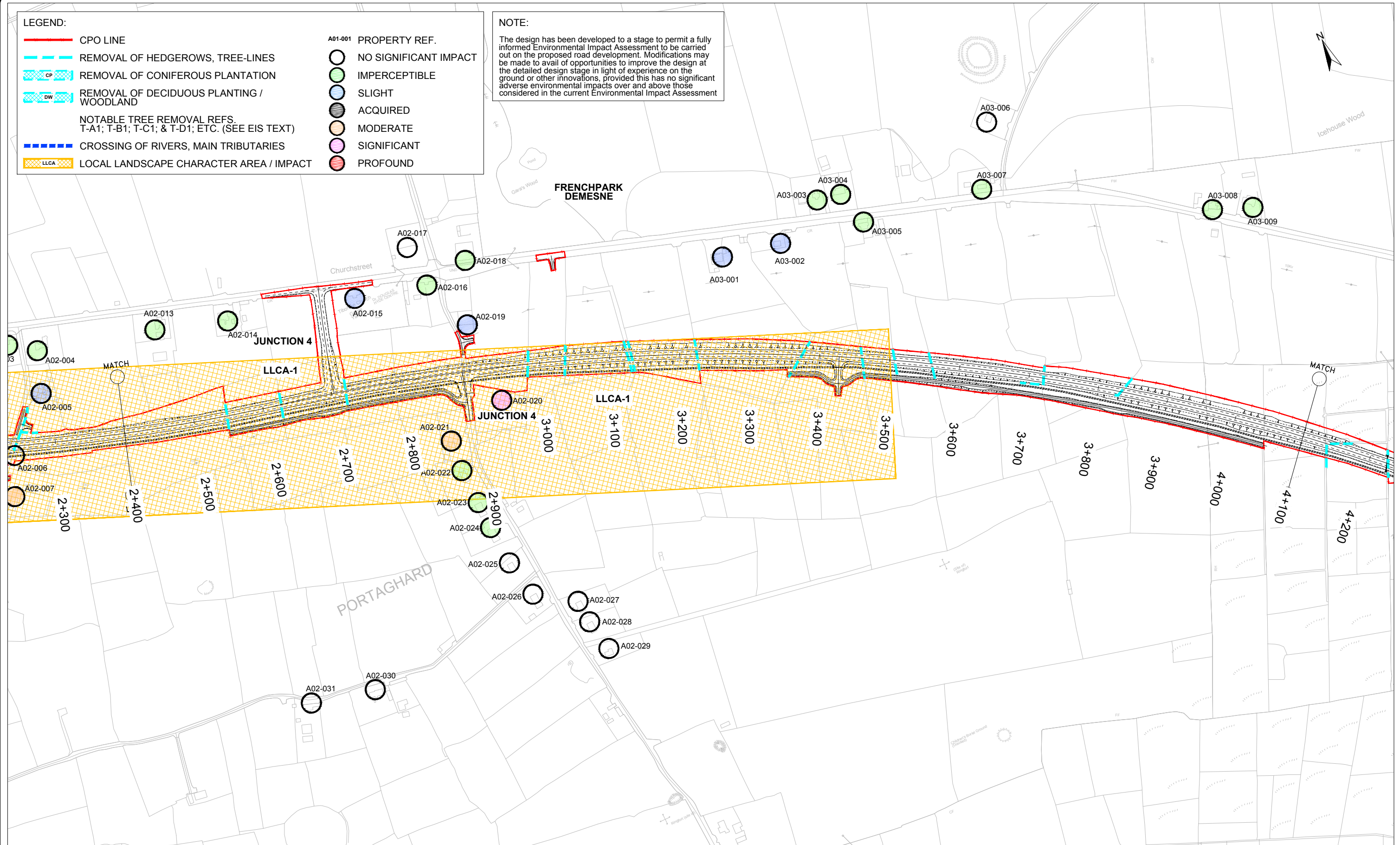
Ordnance Survey Ireland Licence No 2014/18/CCMA Roscommon County Council
 © Ordnance Survey Ireland and Government of Ireland.

 Bonneagar Iompair Éireann Transport Infrastructure Ireland	 An Roinn Iompair Turasóireachta agus Spóirt Department of Transport, Tourism and Sport	 ROSCOMMON County Council	Roughan & O'Donovan-AECOM Alliance Arena House, Arena Road, Sandyford, Dublin 18. Tel : +353 (1) 2940800 Fax : +353 (1) 2940820 e-mail : info@rod.ie Website : www.rod.ie www.aecom.com	Project N5 BALLAGHADERREEN TO SCRAMOG ROAD PROJECT Title ENVIRONMENTAL IMPACT ASSESSMENT REPORT	Title Visual & Landscape Impact Analysis Section A Sheet 1 of 3	
				Designed: BC Drawn: LA Checked: BC Approved: JET	File: Job No: 14.155 Scale: 1:5,000 (@ A3) Date: December 2017	Status: E.I.A.R. Drawing No: Fig 11.2 Rev:

DO NOT SCALE USE FIGURED DIMENSIONS ONLY

- LEGEND:**
- CPO LINE
 - REMOVAL OF HEDGEROWS, TREE-LINES
 - REMOVAL OF CONIFEROUS PLANTATION
 - REMOVAL OF DECIDUOUS PLANTING / WOODLAND
 - NOTABLE TREE REMOVAL REFS. T-A1; T-B1; T-C1; & T-D1; ETC. (SEE EIS TEXT)
 - CROSSING OF RIVERS, MAIN TRIBUTARIES
 - LOCAL LANDSCAPE CHARACTER AREA / IMPACT
- A01-001 PROPERTY REF.
 - NO SIGNIFICANT IMPACT
 - IMPERCEPTIBLE
 - SLIGHT
 - ACQUIRED
 - MODERATE
 - SIGNIFICANT
 - PROFOUND

NOTE:
 The design has been developed to a stage to permit a fully informed Environmental Impact Assessment to be carried out on the proposed road development. Modifications may be made to avail of opportunities to improve the design at the detailed design stage in light of experience on the ground or other innovations, provided this has no significant adverse environmental impacts over and above those considered in the current Environmental Impact Assessment



Ordnance Survey Ireland Licence No 2014/18/CCMA Roscommon County Council
 © Ordnance Survey Ireland and Government of Ireland.



Roughan & O'Donovan-AECOM Alliance

ROD AECOM

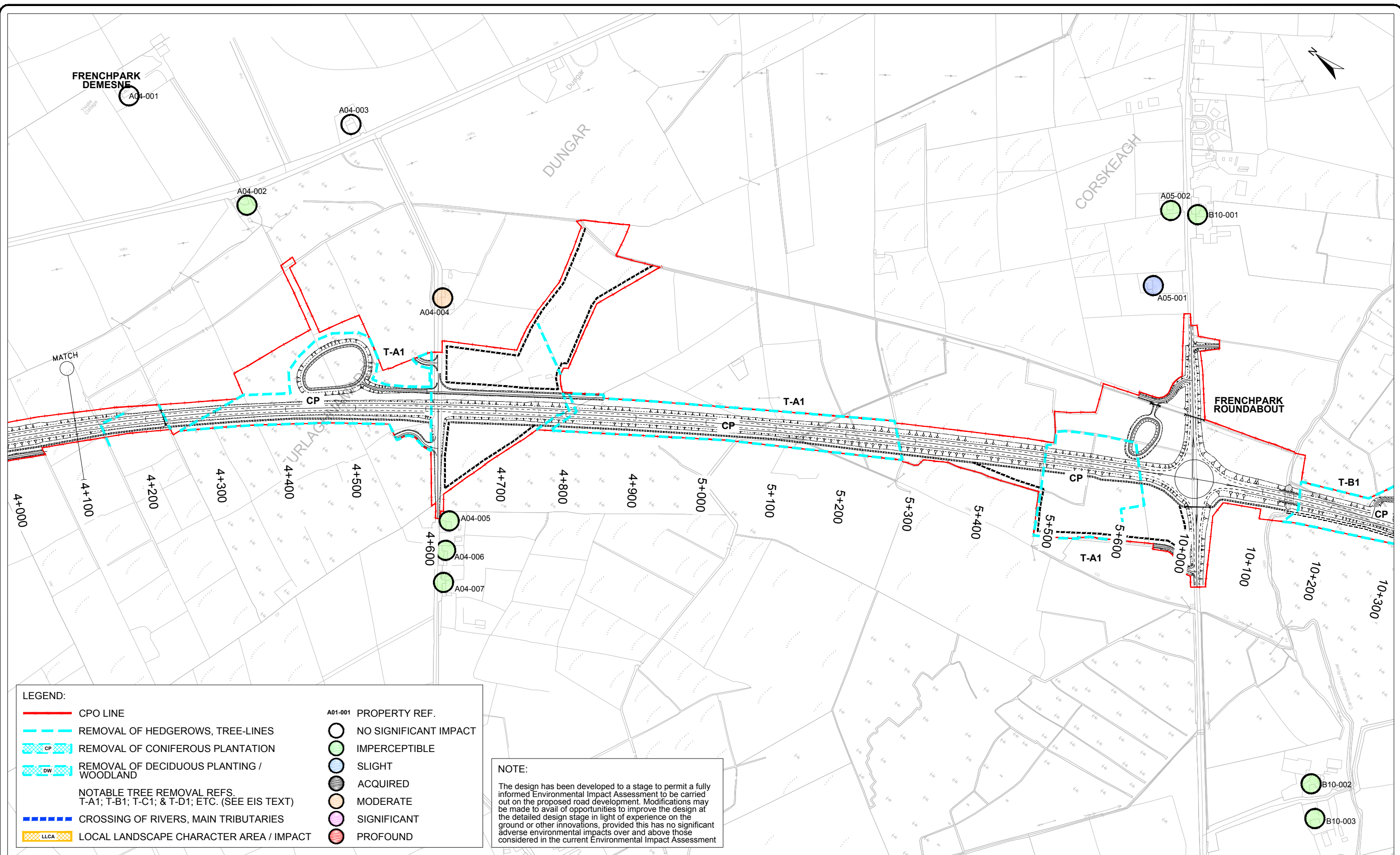
Arena House, Arena Road,
 Sandyford, Dublin 18.
 Tel : +353 (1) 2940800
 Fax : +353 (1) 2940820
 e-mail : info@rod.ie
 Website : www.rod.ie
 www.aecom.com

Project
N5 BALLAGHADERREEN TO SCRAMOGE ROAD PROJECT

ENVIRONMENTAL IMPACT ASSESSMENT REPORT

Title		Visual & Landscape Impact Analysis Section A Sheet 2 of 3	
Designed: BC	File:	Status:	E.I.A.R.
Drawn: LA	Job No: 14.155		
Checked: BC	Scale: 1:5,000 (@ A3)	Drawing No:	Fig 11.3
Approved: JET	Date: December 2017	Rev:	

DO NOT SCALE USE FIGURED DIMENSIONS ONLY



LEGEND:

- CPO LINE
- - - REMOVAL OF HEDGEROWS, TREE-LINES
- CP REMOVAL OF CONIFEROUS PLANTATION
- DW REMOVAL OF DECIDUOUS PLANTING / WOODLAND
- NOTABLE TREE REMOVAL REFS. T-A1; T-B1; T-C1; & T-D1; ETC. (SEE EIS TEXT)
- - - CROSSING OF RIVERS, MAIN TRIBUTARIES
- LLCA LOCAL LANDSCAPE CHARACTER AREA / IMPACT

<ul style="list-style-type: none"> A01-001 PROPERTY REF. NO SIGNIFICANT IMPACT IMPERCEPTIBLE SLIGHT ACQUIRED MODERATE SIGNIFICANT PROFOUND 	<p>NOTE:</p> <p>The design has been developed to a stage to permit a fully informed Environmental Impact Assessment to be carried out on the proposed road development. Modifications may be made to avail of opportunities to improve the design at the detailed design stage in light of experience on the ground or other innovations, provided this has no significant adverse environmental impacts over and above those considered in the current Environmental Impact Assessment</p>
---	--

Ordnance Survey Ireland Licence No 2014/18/CCMA Roscommon County Council
© Ordnance Survey Ireland and Government of Ireland.



Roughan & O'Donovan-AECOM Alliance

ROD AECOM

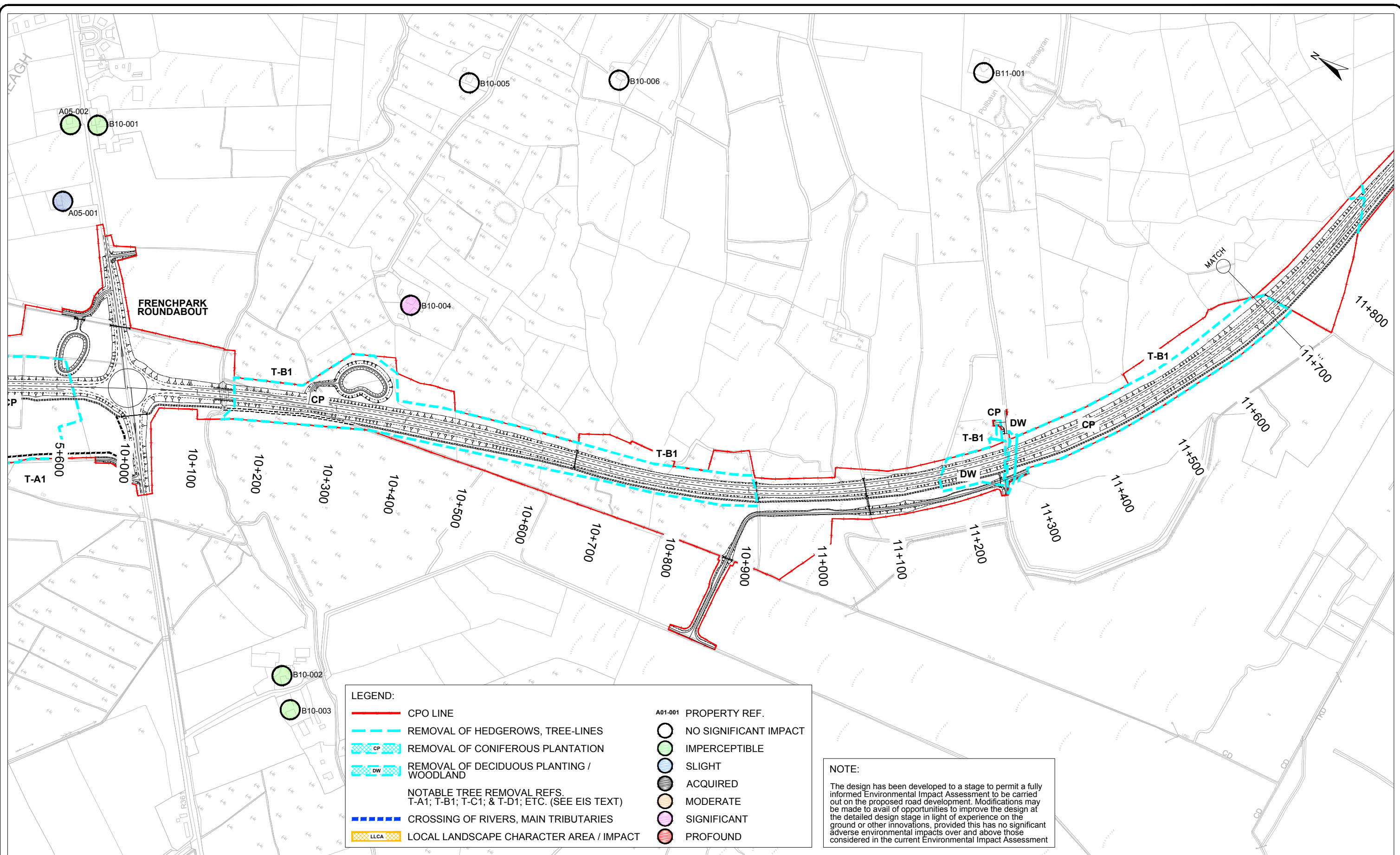
Arena House, Arena Road,
Sandyford, Dublin 18.
Tel : +353 (1) 2940800
Fax : +353 (1) 2940820
e-mail : info@rod.ie
Website : www.rod.ie
www.aecom.com

Project: **N5 BALLAGHADERREEN TO SCRAMOGUE ROAD PROJECT**

ENVIRONMENTAL IMPACT ASSESSMENT REPORT

Title		Visual & Landscape Impact Analysis Section A Sheet 3 of 3	
Designed: BC	File:	Status: E.I.A.R.	
Drawn: LA	Job No: 14.155		
Checked: BC	Scale: 1:5,000 (@ A3)	Drawing No: Fig 11.4	Rev:
Approved: JET	Date: December 2017		

DO NOT SCALE USE FIGURED DIMENSIONS ONLY



LEGEND:

- CPO LINE
- - - REMOVAL OF HEDGEROWS, TREE-LINES
- CP REMOVAL OF CONIFEROUS PLANTATION
- DW REMOVAL OF DECIDUOUS PLANTING / WOODLAND
- - - CROSSING OF RIVERS, MAIN TRIBUTARIES
- LLCA LOCAL LANDSCAPE CHARACTER AREA / IMPACT

NOTABLE TREE REMOVAL REFS.
T-A1; T-B1; T-C1; & T-D1; ETC. (SEE EIS TEXT)

- A01-001 PROPERTY REF.
- NO SIGNIFICANT IMPACT
- IMPERCEPTIBLE
- SLIGHT
- ACQUIRED
- MODERATE
- SIGNIFICANT
- PROFOUND

NOTE:

The design has been developed to a stage to permit a fully informed Environmental Impact Assessment to be carried out on the proposed road development. Modifications may be made to avail of opportunities to improve the design at the detailed design stage in light of experience on the ground or other innovations, provided this has no significant adverse environmental impacts over and above those considered in the current Environmental Impact Assessment

Ordnance Survey Ireland Licence No 2014/18/CCMA Roscommon County Council
© Ordnance Survey Ireland and Government of Ireland.



Roughan & O'Donovan-AECOM Alliance

ROD AECOM

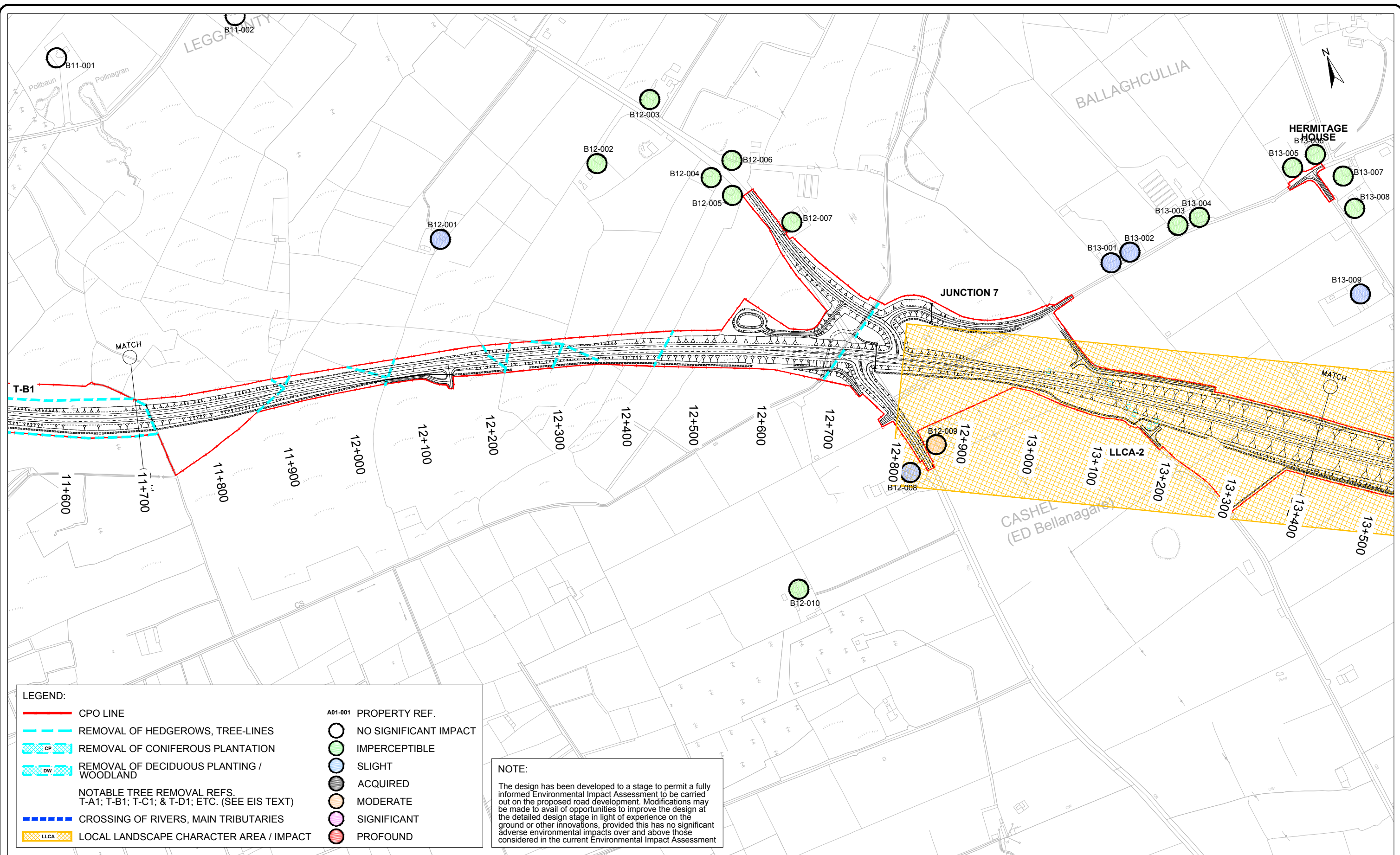
Arena House, Arena Road,
Sandyford, Dublin 18.
Tel : +353 (1) 2940800
Fax : +353 (1) 2940820
e-mail : info@rod.ie
Website : www.rod.ie
www.aecom.com

Project
N5 BALLAGHADERREEN TO SCRAMOGUE ROAD PROJECT

ENVIRONMENTAL IMPACT ASSESSMENT REPORT

Title		Visual & Landscape Impact Analysis Section B Sheet 1 of 10	
Designed: BC	File:	Status:	E.I.A.R.
Drawn: LA	Job No: 14.155		
Checked: BC	Scale: 1:5,000 (@ A3)	Drawing No:	Fig 11.5
Approved: JET	Date: December 2017	Rev:	

DO NOT SCALE USE FIGURED DIMENSIONS ONLY



LEGEND:

- CPO LINE
- - - REMOVAL OF HEDGEROWS, TREE-LINES
- ▨ CP REMOVAL OF CONIFEROUS PLANTATION
- ▨ DW REMOVAL OF DECIDUOUS PLANTING / WOODLAND
- NOTABLE TREE REMOVAL REFS. T-A1; T-B1; T-C1; & T-D1; ETC. (SEE EIS TEXT)
- - - CROSSING OF RIVERS, MAIN TRIBUTARIES
- ▨ LLCA LOCAL LANDSCAPE CHARACTER AREA / IMPACT
- A01-001 PROPERTY REF.
- NO SIGNIFICANT IMPACT
- IMPERCEPTIBLE
- SLIGHT
- ACQUIRED
- MODERATE
- SIGNIFICANT
- PROFOUND

NOTE:

The design has been developed to a stage to permit a fully informed Environmental Impact Assessment to be carried out on the proposed road development. Modifications may be made to avail of opportunities to improve the design at the detailed design stage in light of experience on the ground or other innovations, provided this has no significant adverse environmental impacts over and above those considered in the current Environmental Impact Assessment

Ordnance Survey Ireland Licence No 2014/18/CCMA Roscommon County Council © Ordnance Survey Ireland and Government of Ireland.



Roughan & O'Donovan-AECOM Alliance

ROD AECOM

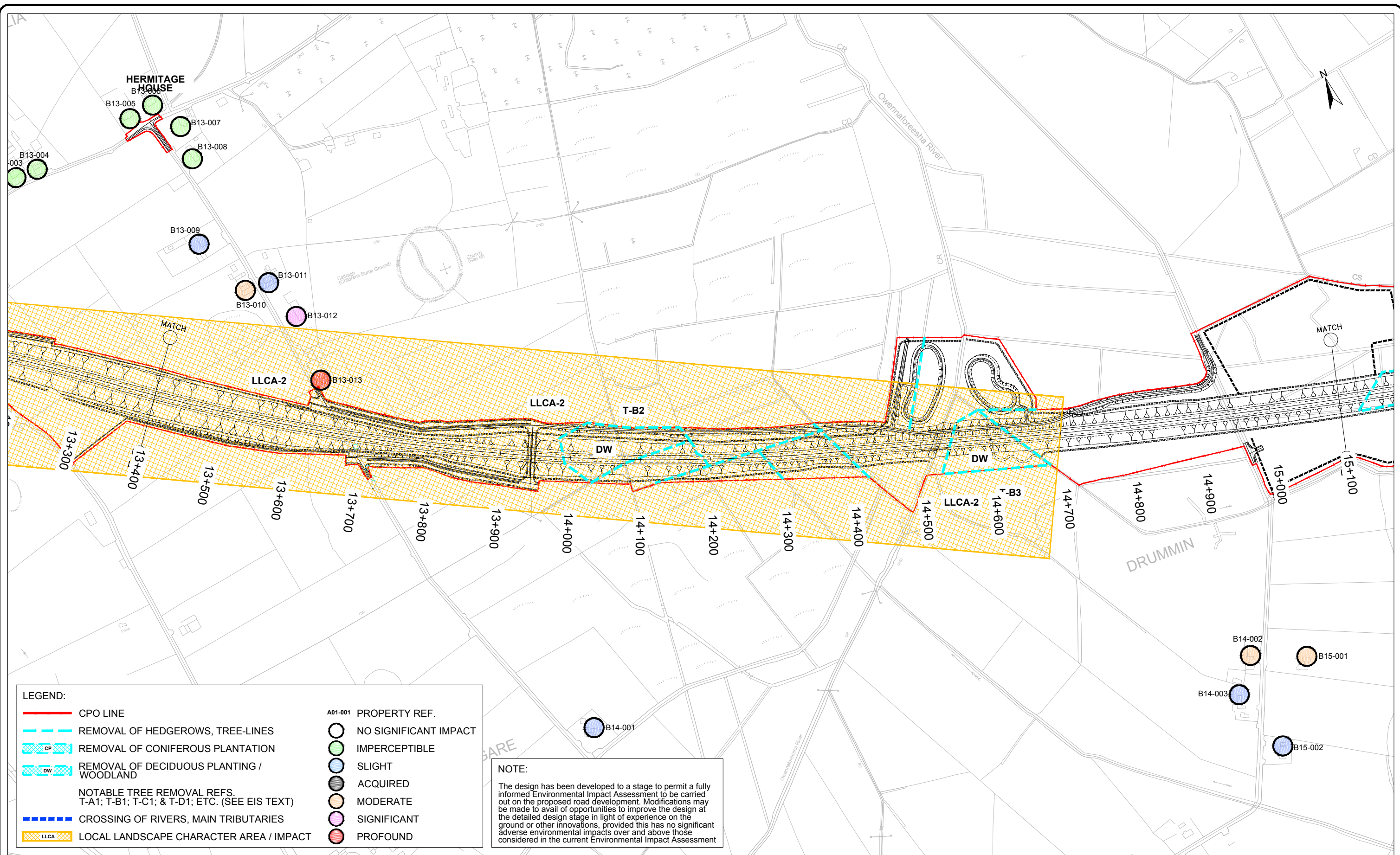
Arena House, Arena Road, Sandyford, Dublin 18.
Tel : +353 (1) 2940800
Fax : +353 (1) 2940820
e-mail : info@rod.ie
Website : www.rod.ie
www.aecom.com

Project: **N5 BALLAGHADERREEN TO SCRAMOGUE ROAD PROJECT**

ENVIRONMENTAL IMPACT ASSESSMENT REPORT

Title: Visual & Landscape Impact Analysis Section B Sheet 2 of 10		Status: E.I.A.R.	
Designed: BC	File:	Job No: 14.155	Rev:
Drawn: LA	Scale: 1:5,000 (@ A3)	Approved: JET	Fig 11.6
Checked: BC	Date: December 2017		

DO NOT SCALE USE FIGURED DIMENSIONS ONLY



LEGEND:

- CPO LINE
- REMOVAL OF HEDGEROWS, TREE-LINES
- CP REMOVAL OF CONIFEROUS PLANTATION
- DW REMOVAL OF DECIDUOUS PLANTING / WOODLAND
- CROSSING OF RIVERS, MAIN TRIBUTARIES
- LLCA LOCAL LANDSCAPE CHARACTER AREA / IMPACT

NOTABLE TREE REMOVAL REFS. T-A1; T-B1; T-C1; & T-D1; ETC. (SEE EIS TEXT)

A01-001	PROPERTY REF.	 	NO SIGNIFICANT IMPACT
		 	IMPERCEPTIBLE
		 	SLIGHT
		 	ACQUIRED
		 	MODERATE
		 	SIGNIFICANT
		 	PROFOUND

NOTE:

The design has been developed to a stage to permit a fully informed Environmental Impact Assessment to be carried out on the proposed road development. Modifications may be made to avail of opportunities to improve the design at the detailed design stage in light of experience on the ground or other innovations, provided this has no significant adverse environmental impacts over and above those considered in the current Environmental Impact Assessment

Ordnance Survey Ireland Licence No 2014/18/CCMA Roscommon County Council
© Ordnance Survey Ireland and Government of Ireland.



Roughan & O'Donovan-AECOM Alliance

ROD AECOM

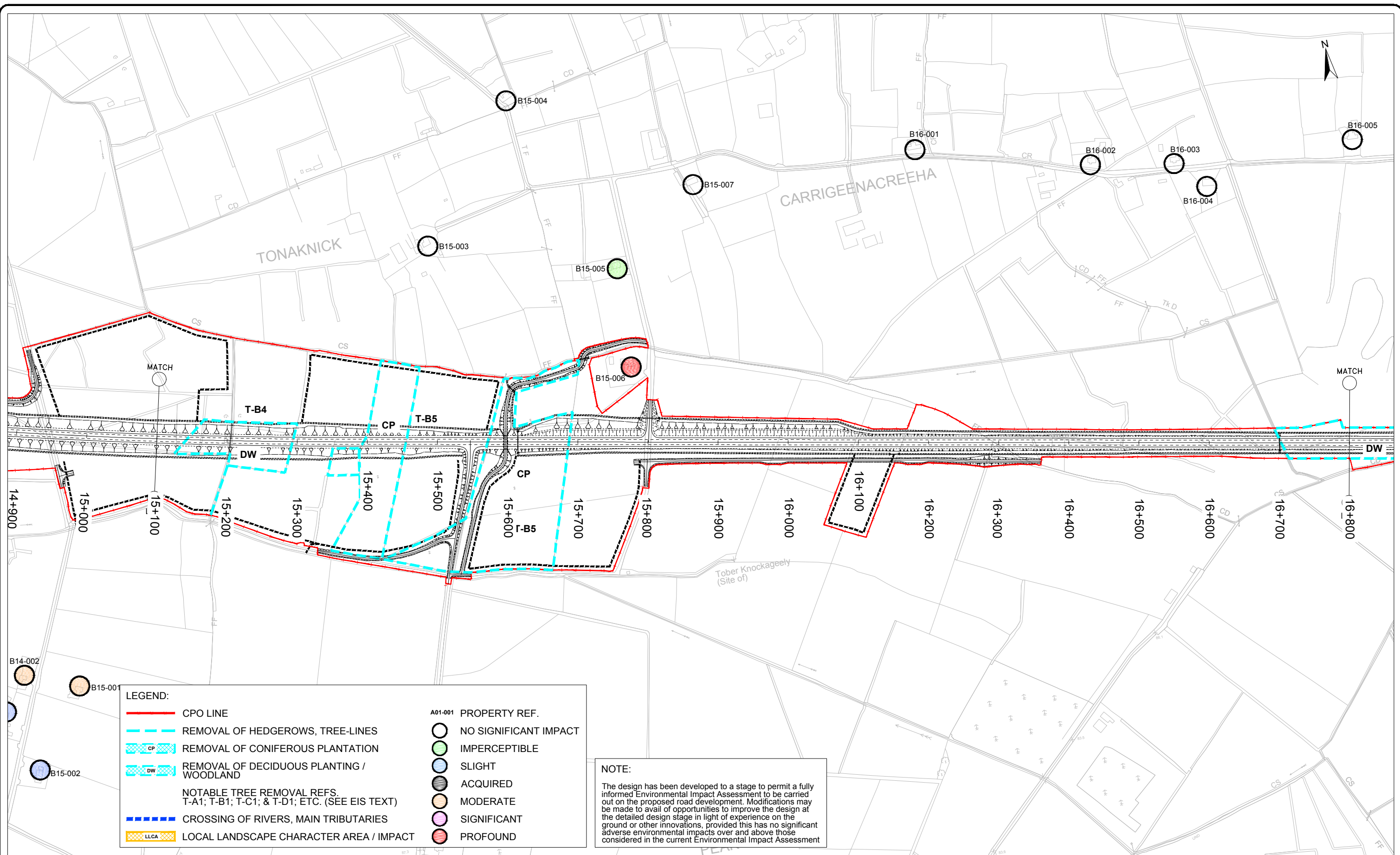
Arena House, Arena Road,
Sandyford, Dublin 18.
Tel : +353 (1) 2940800
Fax : +353 (1) 2940820
e-mail : info@rod.ie
Website : www.rod.ie
www.aecom.com

Project: **N5 BALLAGHADERREEN TO SCRAMOGUE ROAD PROJECT**

ENVIRONMENTAL IMPACT ASSESSMENT REPORT

Title: Visual & Landscape Impact Analysis Section B Sheet 3 of 10		Status: E.I.A.R.	
Designed: BC	File:	Job No: 14.155	Rev:
Drawn: LA	Scale: 1:5,000 (@ A3)	Fig 11.7	
Checked: BC	Date: December 2017		
Approved: JET			

DO NOT SCALE USE FIGURED DIMENSIONS ONLY



LEGEND:

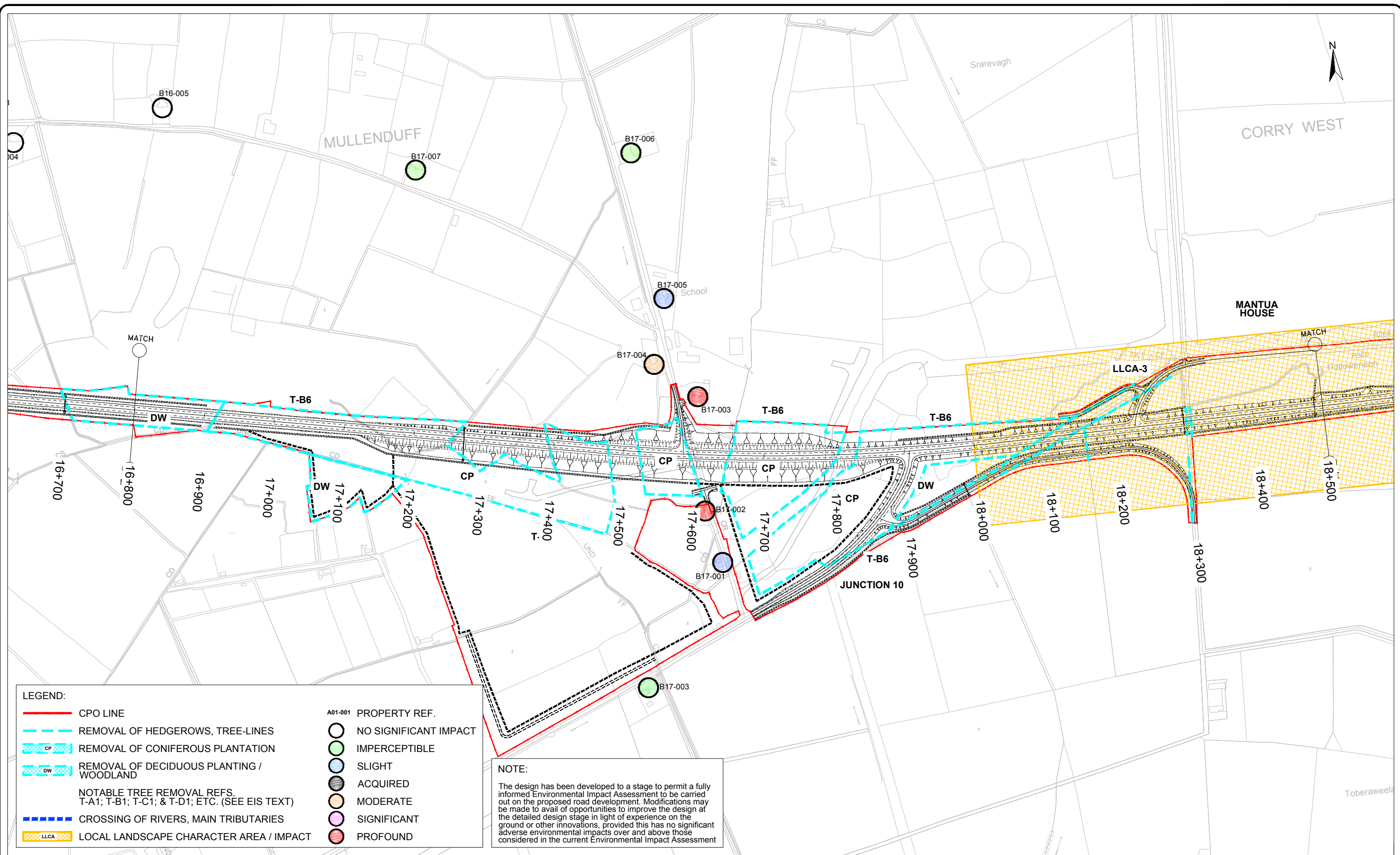
	CPO LINE		A01-001 PROPERTY REF.
	REMOVAL OF HEDGEROWS, TREE-LINES		NO SIGNIFICANT IMPACT
	REMOVAL OF CONIFEROUS PLANTATION		IMPERCEPTIBLE
	REMOVAL OF DECIDUOUS PLANTING / WOODLAND		SLIGHT
	NOTABLE TREE REMOVAL REFS. T-A1; T-B1; T-C1; & T-D1; ETC. (SEE EIS TEXT)		ACQUIRED
	CROSSING OF RIVERS, MAIN TRIBUTARIES		MODERATE
	LOCAL LANDSCAPE CHARACTER AREA / IMPACT		SIGNIFICANT
			PROFOUND

NOTE:
 The design has been developed to a stage to permit a fully informed Environmental Impact Assessment to be carried out on the proposed road development. Modifications may be made to avail of opportunities to improve the design at the detailed design stage in light of experience on the ground or other innovations, provided this has no significant adverse environmental impacts over and above those considered in the current Environmental Impact Assessment

Ordnance Survey Ireland Licence No 2014/18/CCMA Roscommon County Council
 © Ordnance Survey Ireland and Government of Ireland.

<p>Bonneagar Iompair Éireann Transport Infrastructure Ireland</p>	<p>Department of Transport, Tourism and Sport</p>	<p>ROS COMMON Comhairle Contae Ros Comáin County Council</p>	<p>Roughan & O'Donovan-AECOM Alliance</p> <p>Arena House, Arena Road, Sandyford, Dublin 18. Tel : +353 (1) 2940800 Fax : +353 (1) 2940820 e-mail : info@rod.ie Website : www.rod.ie www.aecom.com</p>	<p>Project</p> <p>N5 BALLAGHADERREEN TO SCRAMOGUE ROAD PROJECT</p>	<p>Title</p> <p>Visual & Landscape Impact Analysis Section B Sheet 4 of 10</p>								
				<p>ENVIRONMENTAL IMPACT ASSESSMENT REPORT</p>	<table border="1"> <tr> <td>Designed: BC</td> <td>File:</td> <td>Status: E.I.A.R.</td> </tr> <tr> <td>Drawn: LA</td> <td>Job No: 14.155</td> <td></td> </tr> <tr> <td>Checked: BC</td> <td>Scale: 1:5,000 (@ A3)</td> <td>Drawing No: Fig 11.8</td> </tr> <tr> <td>Approved: JET</td> <td>Date: December 2017</td> <td>Rev:</td> </tr> </table>	Designed: BC	File:	Status: E.I.A.R.	Drawn: LA	Job No: 14.155		Checked: BC	Scale: 1:5,000 (@ A3)
Designed: BC	File:	Status: E.I.A.R.											
Drawn: LA	Job No: 14.155												
Checked: BC	Scale: 1:5,000 (@ A3)	Drawing No: Fig 11.8											
Approved: JET	Date: December 2017	Rev:											

DO NOT SCALE USE FIGURED DIMENSIONS ONLY



- LEGEND:**
- CPO LINE
 - - - REMOVAL OF HEDGEROWS, TREE-LINES
 - CP REMOVAL OF CONIFEROUS PLANTATION
 - DW REMOVAL OF DECIDUOUS PLANTING / WOODLAND
 - NOTABLE TREE REMOVAL REFS. T-A1; T-B1; T-C1; & T-D1; ETC. (SEE EIS TEXT)
 - - - CROSSING OF RIVERS, MAIN TRIBUTARIES
 - LLCA LOCAL LANDSCAPE CHARACTER AREA / IMPACT
- | | |
|---|-----------------------|
| A01-001 | PROPERTY REF. |
| | NO SIGNIFICANT IMPACT |
| | IMPERCEPTIBLE |
| | SLIGHT |
| | ACQUIRED |
| | MODERATE |
| | SIGNIFICANT |
| | PROFOUND |

NOTE:
 The design has been developed to a stage to permit a fully informed Environmental Impact Assessment to be carried out on the proposed road development. Modifications may be made to avail of opportunities to improve the design at the detailed design stage in light of experience on the ground or other innovations, provided this has no significant adverse environmental impacts over and above those considered in the current Environmental Impact Assessment

Ordnance Survey Ireland Licence No 2014/18/CCMA Roscommon County Council
 © Ordnance Survey Ireland and Government of Ireland.



Roughan & O'Donovan-AECOM Alliance

ROD AECOM

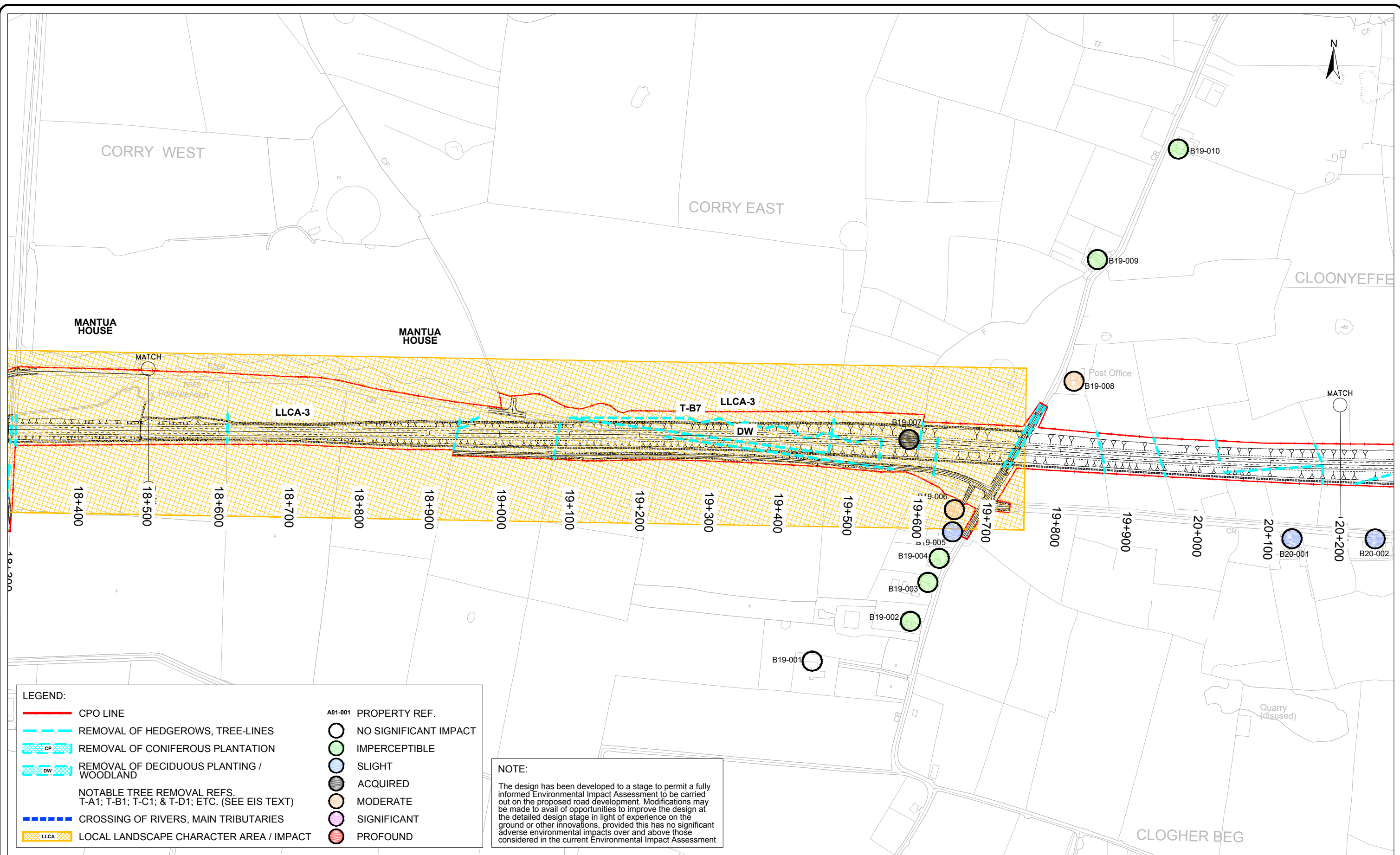
Arena House, Arena Road,
 Sandyford, Dublin 18.
 Tel : +353 (1) 2940800
 Fax : +353 (1) 2940820
 e-mail : info@rod.ie
 Website : www.rod.ie
 www.aecom.com

Project
N5 BALLAGHADERREEN TO SCRAMOGUE ROAD PROJECT

ENVIRONMENTAL IMPACT ASSESSMENT REPORT

Title Visual & Landscape Impact Analysis Section B Sheet 5 of 10		Status E.I.A.R.	
Designed: BC	File:	Job No: 14.155	Rev:
Drawn: LA	Scale: 1:5,000 (@ A3)	Drawing No: Fig 11.9	
Checked: BC	Date: December 2017		
Approved: JET			

DO NOT SCALE USE FIGURED DIMENSIONS ONLY



LEGEND:

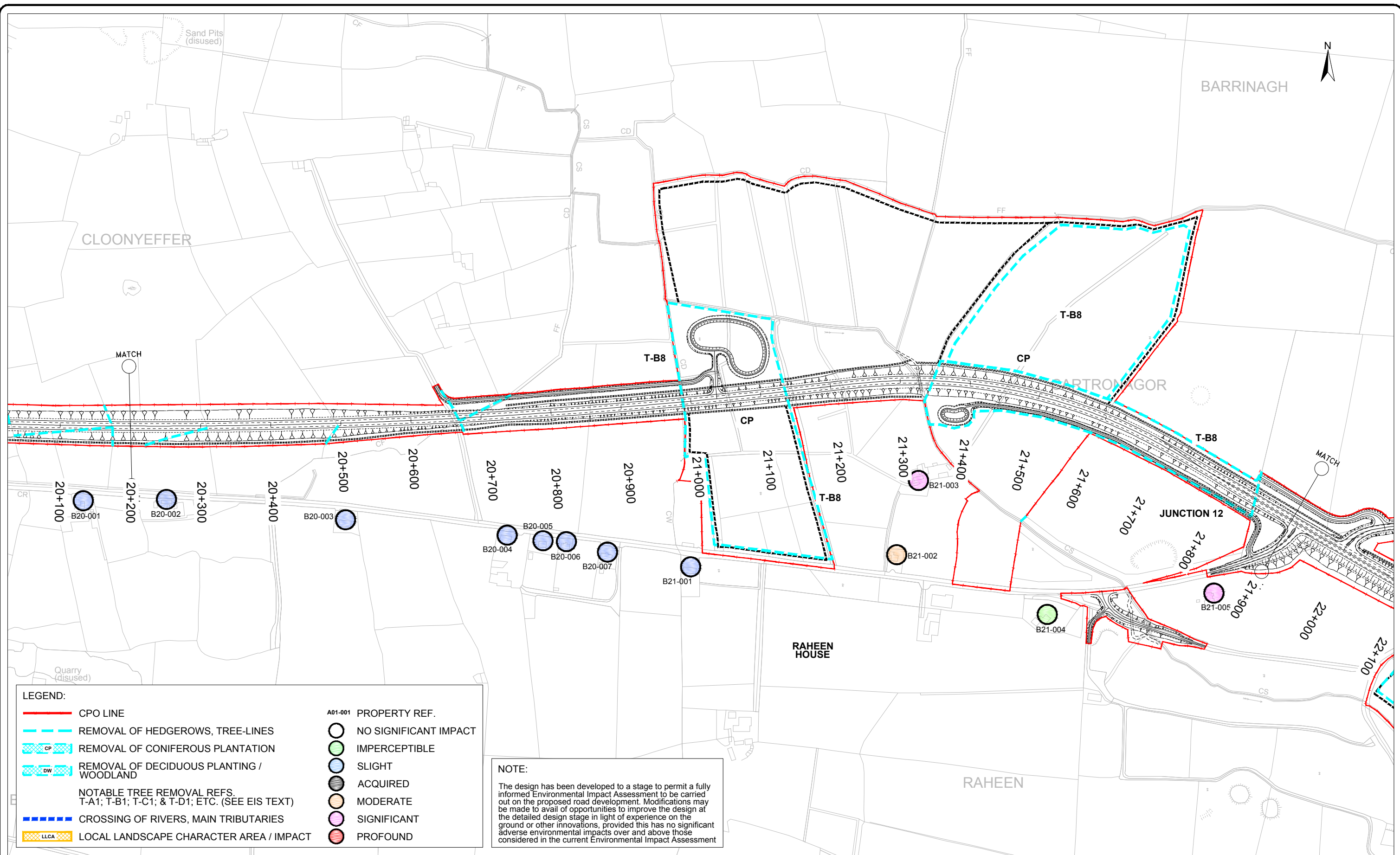
- CPO LINE
- REMOVAL OF HEDGEROWS, TREE-LINES
- REMOVAL OF CONIFEROUS PLANTATION
- REMOVAL OF DECIDUOUS PLANTING / WOODLAND
- NOTABLE TREE REMOVAL REFS. T-A1; T-B1; T-C1; & T-D1; ETC. (SEE EIS TEXT)
- CROSSING OF RIVERS, MAIN TRIBUTARIES
- LOCAL LANDSCAPE CHARACTER AREA / IMPACT
- A01-001 PROPERTY REF.
- NO SIGNIFICANT IMPACT
- IMPERCEPTIBLE
- SLIGHT
- ACQUIRED
- MODERATE
- SIGNIFICANT
- PROFOUND

NOTE:
 The design has been developed to a stage to permit a fully informed Environmental Impact Assessment to be carried out on the proposed road development. Modifications may be made to avail of opportunities to improve the design at the detailed design stage in light of experience on the ground or other innovations, provided this has no significant adverse environmental impacts over and above those considered in the current Environmental Impact Assessment

Ordnance Survey Ireland Licence No 2014/18/CCMA Roscommon County Council
 © Ordnance Survey Ireland and Government of Ireland.

 Bonneagar Iompair Éireann Transport Infrastructure Ireland	 An Roinn Iompair Turasóireachta agus Spóirt Department of Transport, Tourism and Sport	 ROSCOMMON COUNTY COUNCIL	 ROUGHAN & O'DONOVAN AECOM	Project N5 BALLAGHADERREEN TO SCRAMOGE ROAD PROJECT ENVIRONMENTAL IMPACT ASSESSMENT REPORT	Title Visual & Landscape Impact Analysis Section B Sheet 6 of 10												
				Arena House, Arena Road, Sandyford, Dublin 18. Tel : +353 (1) 2940800 Fax : +353 (1) 2940820 e-mail : info@rod.ie Website : www.rod.ie www.aecom.com	<table border="1" style="width: 100%; border-collapse: collapse;"> <tr> <td style="width: 33%;">Designed: BC</td> <td style="width: 33%;">File:</td> <td style="width: 33%;">Status: E.I.A.R.</td> </tr> <tr> <td>Drawn: LA</td> <td>Job No: 14.155</td> <td></td> </tr> <tr> <td>Checked: BC</td> <td>Scale: 1:5,000 (@ A3)</td> <td>Drawing No: Fig 11.10</td> </tr> <tr> <td>Approved: JET</td> <td>Date: December 2017</td> <td>Rev:</td> </tr> </table>	Designed: BC	File:	Status: E.I.A.R.	Drawn: LA	Job No: 14.155		Checked: BC	Scale: 1:5,000 (@ A3)	Drawing No: Fig 11.10	Approved: JET	Date: December 2017	Rev:
Designed: BC	File:	Status: E.I.A.R.															
Drawn: LA	Job No: 14.155																
Checked: BC	Scale: 1:5,000 (@ A3)	Drawing No: Fig 11.10															
Approved: JET	Date: December 2017	Rev:															

DO NOT SCALE USE FIGURED DIMENSIONS ONLY



LEGEND:

- CPO LINE
- - - REMOVAL OF HEDGEROWS, TREE-LINES
- CP REMOVAL OF CONIFEROUS PLANTATION
- DW REMOVAL OF DECIDUOUS PLANTING / WOODLAND
- NOTABLE TREE REMOVAL REFS. T-A1; T-B1; T-C1; & T-D1; ETC. (SEE EIS TEXT)
- - - CROSSING OF RIVERS, MAIN TRIBUTARIES
- LLCA LOCAL LANDSCAPE CHARACTER AREA / IMPACT

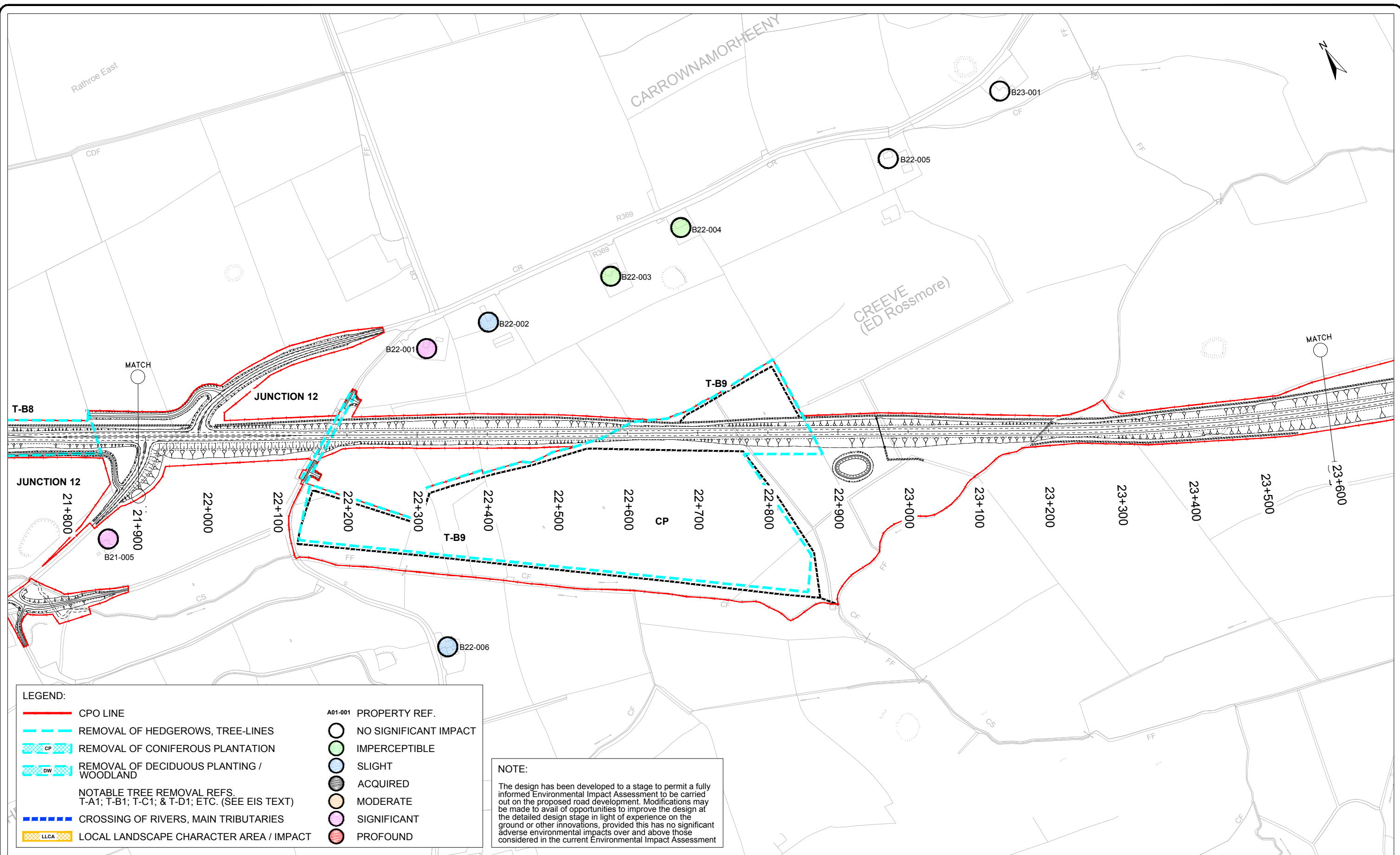
<ul style="list-style-type: none"> A01-001 PROPERTY REF. NO SIGNIFICANT IMPACT IMPERCEPTIBLE SLIGHT ACQUIRED MODERATE SIGNIFICANT PROFOUND 	
---	--

NOTE:
 The design has been developed to a stage to permit a fully informed Environmental Impact Assessment to be carried out on the proposed road development. Modifications may be made to avail of opportunities to improve the design at the detailed design stage in light of experience on the ground or other innovations, provided this has no significant adverse environmental impacts over and above those considered in the current Environmental Impact Assessment

Ordnance Survey Ireland Licence No 2014/18/CCMA Roscommon County Council
 © Ordnance Survey Ireland and Government of Ireland.

 Bonneagar Iompair Éireann Transport Infrastructure Ireland	 An Roinn Iompair Turasóireachta agus Spóirt Department of Transport, Tourism and Sport	 ROSCOMMON COUNTY COUNCIL	 ROSCOMMON COUNTY COUNCIL	Roughan & O'Donovan-AECOM Alliance  Arena House, Arena Road, Sandyford, Dublin 18. Tel : +353 (1) 2940800 Fax : +353 (1) 2940820 e-mail : info@rod.ie Website : www.rod.ie www.aecom.com	Project N5 BALLAGHADERREEN TO SCRAMOGUE ROAD PROJECT ENVIRONMENTAL IMPACT ASSESSMENT REPORT	Title Visual & Landscape Impact Analysis Section B Sheet 7 of 10	<table border="1" style="width: 100%; border-collapse: collapse;"> <tr> <td>Designed: BC</td> <td>File:</td> <td>Status: E.I.A.R.</td> </tr> <tr> <td>Drawn: LA</td> <td>Job No: 14.155</td> <td></td> </tr> <tr> <td>Checked: BC</td> <td>Scale: 1:5,000 (@ A3)</td> <td>Drawing No: Fig 11.11</td> </tr> <tr> <td>Approved: JET</td> <td>Date: December 2017</td> <td>Rev:</td> </tr> </table>	Designed: BC	File:	Status: E.I.A.R.	Drawn: LA	Job No: 14.155		Checked: BC	Scale: 1:5,000 (@ A3)	Drawing No: Fig 11.11	Approved: JET	Date: December 2017	Rev:
Designed: BC	File:	Status: E.I.A.R.																	
Drawn: LA	Job No: 14.155																		
Checked: BC	Scale: 1:5,000 (@ A3)	Drawing No: Fig 11.11																	
Approved: JET	Date: December 2017	Rev:																	

DO NOT SCALE USE FIGURED DIMENSIONS ONLY



LEGEND:

- CPO LINE
- - - REMOVAL OF HEDGEROWS, TREE-LINES
- CF REMOVAL OF CONIFEROUS PLANTATION
- DW REMOVAL OF DECIDUOUS PLANTING / WOODLAND
- NOTABLE TREE REMOVAL REFS. T-A1; T-B1; T-C1; & T-D1; ETC. (SEE EIS TEXT)
- - - CROSSING OF RIVERS, MAIN TRIBUTARIES
- LLCA LOCAL LANDSCAPE CHARACTER AREA / IMPACT
- A01-001 PROPERTY REF.
- NO SIGNIFICANT IMPACT
- IMPERCEPTIBLE
- SLIGHT
- ACQUIRED
- MODERATE
- SIGNIFICANT
- PROFOUND

NOTE:
 The design has been developed to a stage to permit a fully informed Environmental Impact Assessment to be carried out on the proposed road development. Modifications may be made to avail of opportunities to improve the design at the detailed design stage in light of experience on the ground or other innovations, provided this has no significant adverse environmental impacts over and above those considered in the current Environmental Impact Assessment

Ordnance Survey Ireland Licence No 2014/18/CCMA Roscommon County Council
 © Ordnance Survey Ireland and Government of Ireland.



Roughan & O'Donovan-AECOM Alliance

ROD AECOM

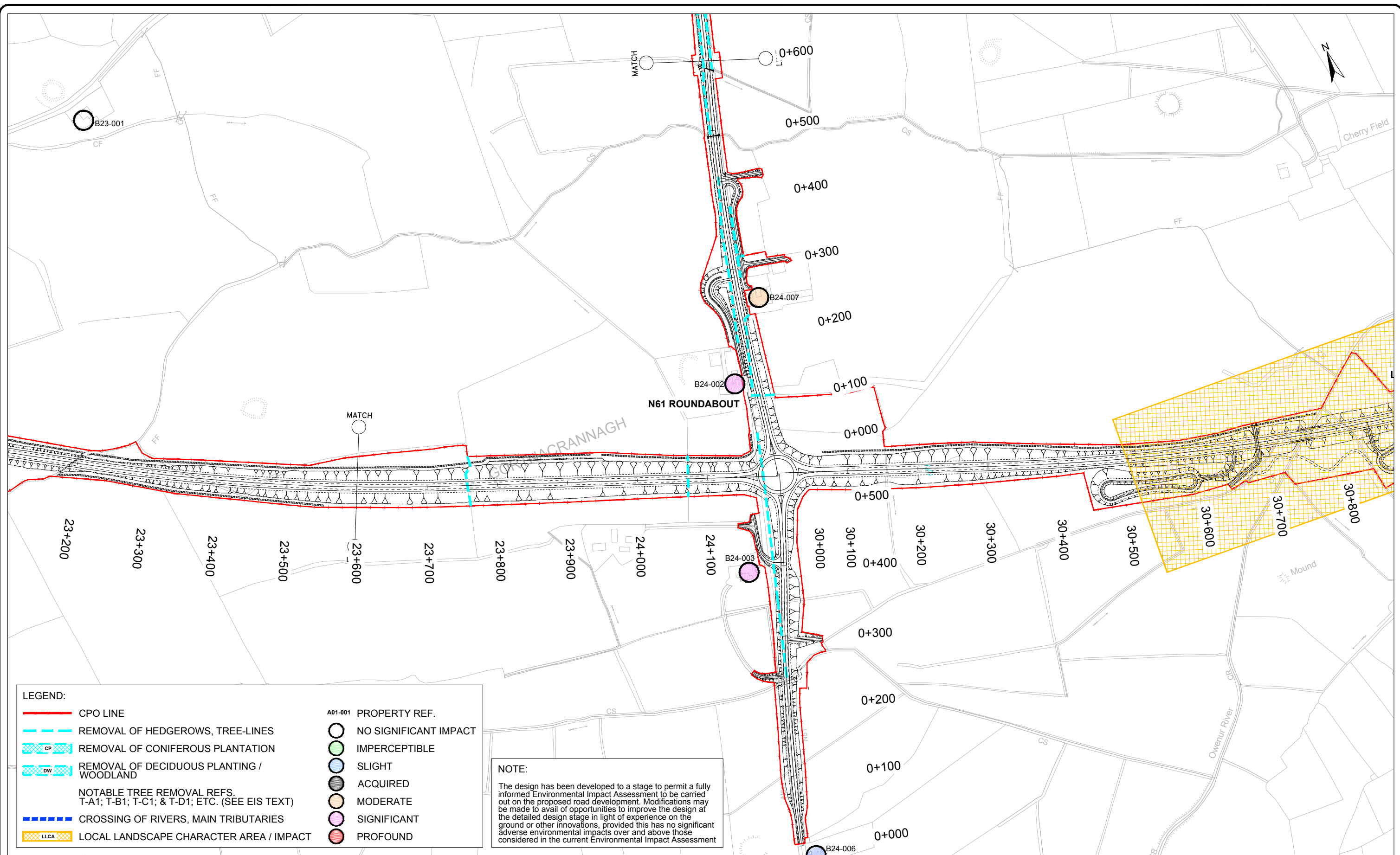
Arena House, Arena Road,
 Sandyford, Dublin 18.
 Tel : +353 (1) 2940800
 Fax : +353 (1) 2940820
 e-mail : info@rod.ie
 Website : www.rod.ie
 www.aecom.com

Project
N5 BALLAGHADERREEN TO SCRAMOGUE ROAD PROJECT

ENVIRONMENTAL IMPACT ASSESSMENT REPORT

Title		Visual & Landscape Impact Analysis Section B Sheet 8 of 10	
Designed: BC	File:	Status:	E.I.A.R.
Drawn: LA	Job No: 14.155		
Checked: BC	Scale: 1:5,000 (@ A3)	Drawing No:	Fig 11.12
Approved: JET	Date: December 2017	Rev:	

DO NOT SCALE USE FIGURED DIMENSIONS ONLY



LEGEND:

- CPO LINE
- - - REMOVAL OF HEDGEROWS, TREE-LINES
- ▨ CF REMOVAL OF CONIFEROUS PLANTATION
- ▨ DW REMOVAL OF DECIDUOUS PLANTING / WOODLAND
- NOTABLE TREE REMOVAL REFS. T-A1; T-B1; T-C1; & T-D1; ETC. (SEE EIS TEXT)
- - - CROSSING OF RIVERS, MAIN TRIBUTARIES
- ▨ LLCA LOCAL LANDSCAPE CHARACTER AREA / IMPACT
- A01-001 PROPERTY REF.
- NO SIGNIFICANT IMPACT
- IMPERCEPTIBLE
- SLIGHT
- ACQUIRED
- MODERATE
- SIGNIFICANT
- PROFOUND

NOTE:
 The design has been developed to a stage to permit a fully informed Environmental Impact Assessment to be carried out on the proposed road development. Modifications may be made to avail of opportunities to improve the design at the detailed design stage in light of experience on the ground or other innovations, provided this has no significant adverse environmental impacts over and above those considered in the current Environmental Impact Assessment

Ordnance Survey Ireland Licence No 2014/18/CCMA Roscommon County Council
 © Ordnance Survey Ireland and Government of Ireland.



Arena House, Arena Road,
 Sandyford, Dublin 18.
 Tel : +353 (1) 2940800
 Fax : +353 (1) 2940820
 e-mail : info@rod.ie
 Website : www.rod.ie
 www.aecom.com

Project
**N5 BALLAGHADERREEN TO SCRAMOG
 ROAD PROJECT**

**ENVIRONMENTAL IMPACT
 ASSESSMENT REPORT**

Title Visual & Landscape Impact Analysis Section B Sheet 9 of 10			
Designed: BC	File:	Status:	E.I.A.R.
Drawn: LA	Job No: 14.155		
Checked: BC	Scale: 1:5,000 (@ A3)	Drawing No:	Fig 11.13
Approved: JET	Date: December 2017	Rev:	

DO NOT SCALE USE FIGURED DIMENSIONS ONLY

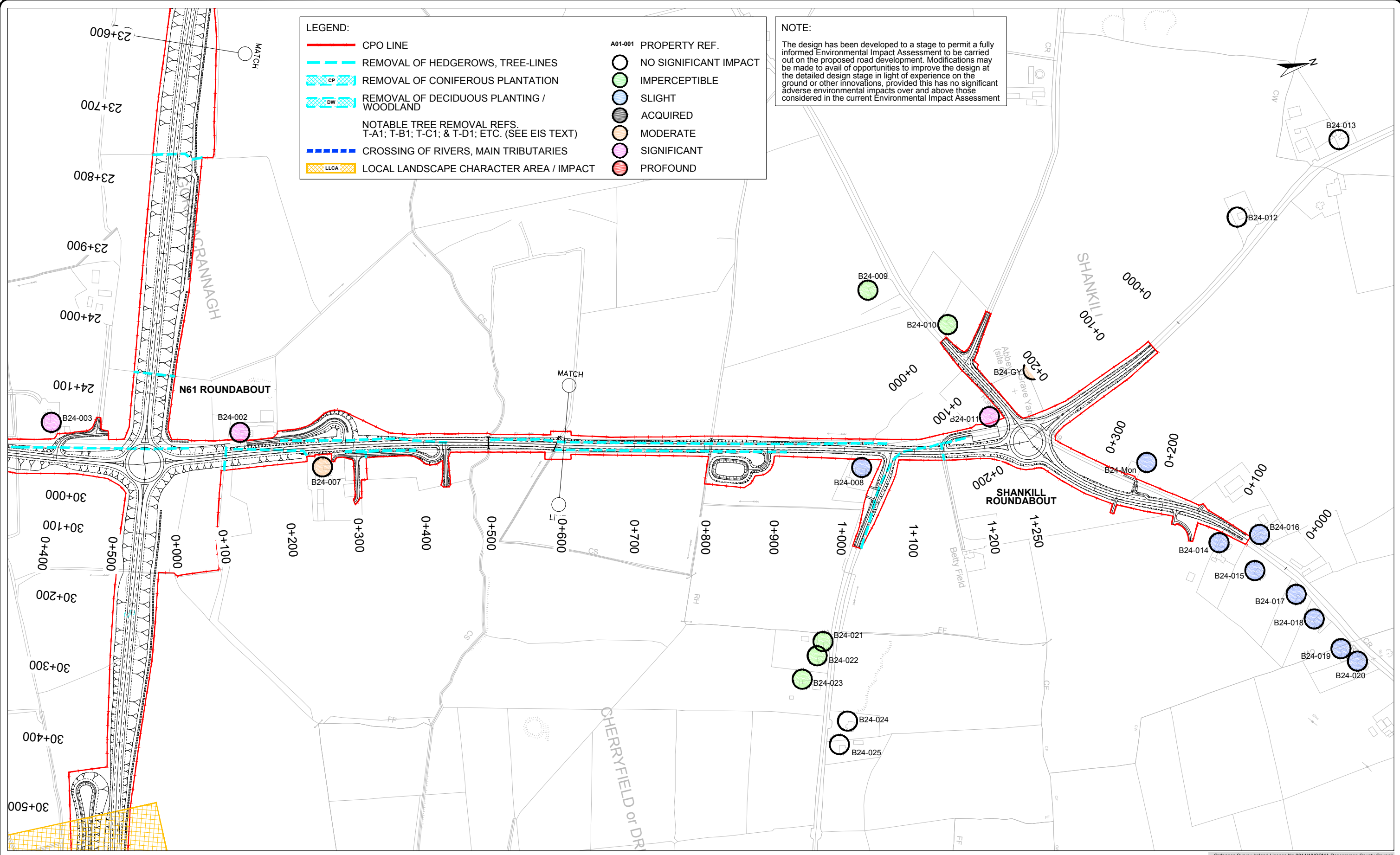
LEGEND:

- CPO LINE
- REMOVAL OF HEDGEROWS, TREE-LINES
- ▨ CP REMOVAL OF CONIFEROUS PLANTATION
- ▨ DW REMOVAL OF DECIDUOUS PLANTING / WOODLAND
- NOTABLE TREE REMOVAL REFS. T-A1; T-B1; T-C1; & T-D1; ETC. (SEE EIS TEXT)
- CROSSING OF RIVERS, MAIN TRIBUTARIES
- ▨ LLCA LOCAL LANDSCAPE CHARACTER AREA / IMPACT

A01-001 PROPERTY REF.

- NO SIGNIFICANT IMPACT
- IMPERCEPTIBLE
- SLIGHT
- ACQUIRED
- MODERATE
- SIGNIFICANT
- PROFOUND

NOTE:
 The design has been developed to a stage to permit a fully informed Environmental Impact Assessment to be carried out on the proposed road development. Modifications may be made to avail of opportunities to improve the design at the detailed design stage in light of experience on the ground or other innovations, provided this has no significant adverse environmental impacts over and above those considered in the current Environmental Impact Assessment



Ordnance Survey Ireland Licence No 2014/18/CCMA Roscommon County Council
 © Ordnance Survey Ireland and Government of Ireland.



Roughan & O'Donovan-AECOM Alliance

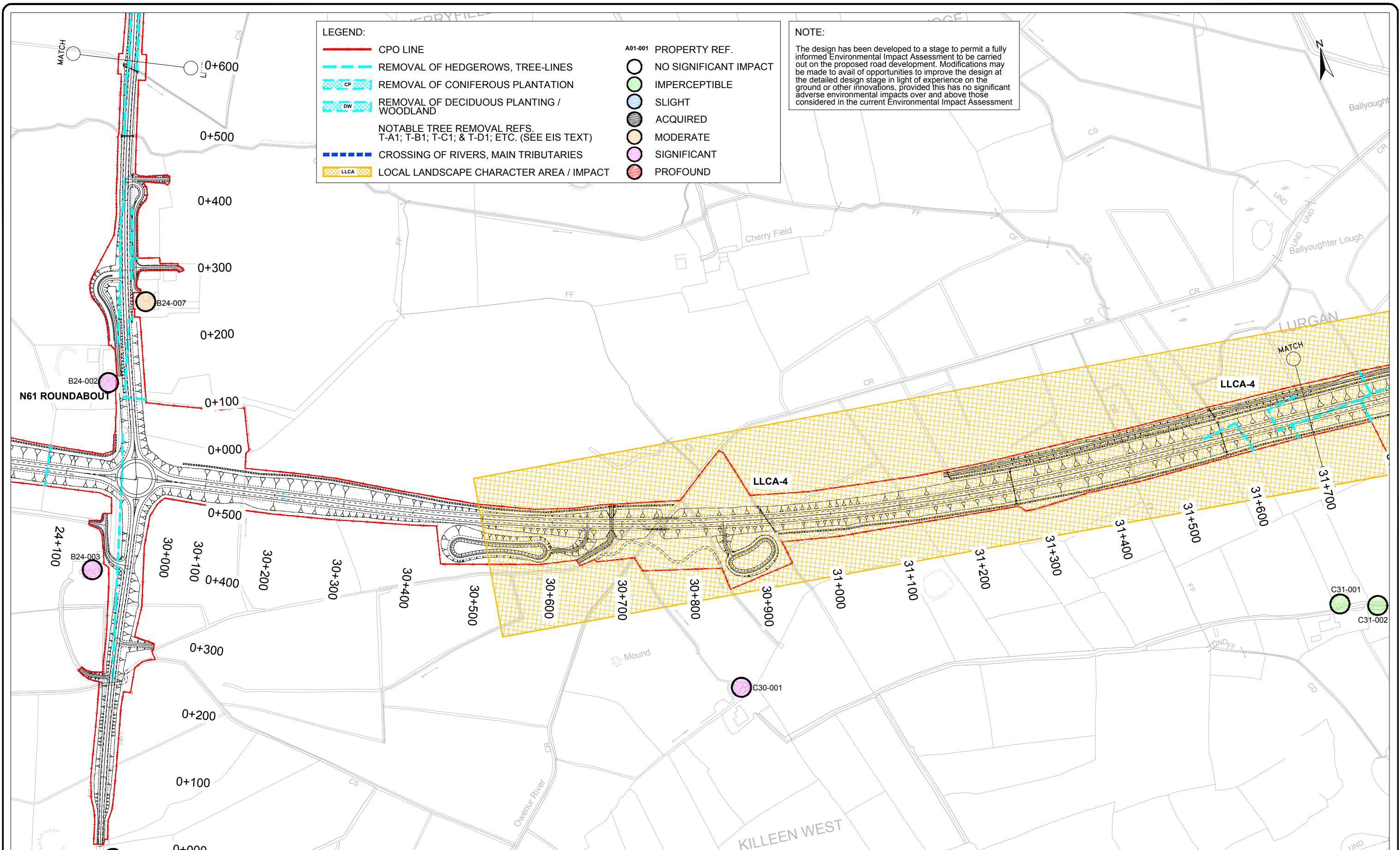
Arena House, Arena Road,
 Sandyford, Dublin 18.
 Tel : +353 (1) 2940800
 Fax : +353 (1) 2940820
 e-mail : info@rod.ie
 Website : www.rod.ie
 www.aecom.com

Project
N5 BALLAGHADERREEN TO SCRAMOGE ROAD PROJECT

ENVIRONMENTAL IMPACT ASSESSMENT REPORT

Title		Visual & Landscape Impact Analysis Section B Sheet 10 of 10	
Designed: BC	File:	Status:	E.I.A.R.
Drawn: LA	Job No: 14.155		
Checked: BC	Scale: 1:5,000 (@ A3)	Drawing No:	Fig 11.14
Approved: JET	Date: December 2017	Rev:	

DO NOT SCALE USE FIGURED DIMENSIONS ONLY



Ordnance Survey Ireland Licence No 2014/18/CCMA Roscommon County Council
© Ordnance Survey Ireland and Government of Ireland.



Arena House, Arena Road,
Sandyford, Dublin 18.
Tel : +353 (1) 2940800
Fax : +353 (1) 2940820
e-mail : info@rod.ie
Website : www.rod.ie
www.aecom.com

Roughan & O'Donovan-AECOM Alliance

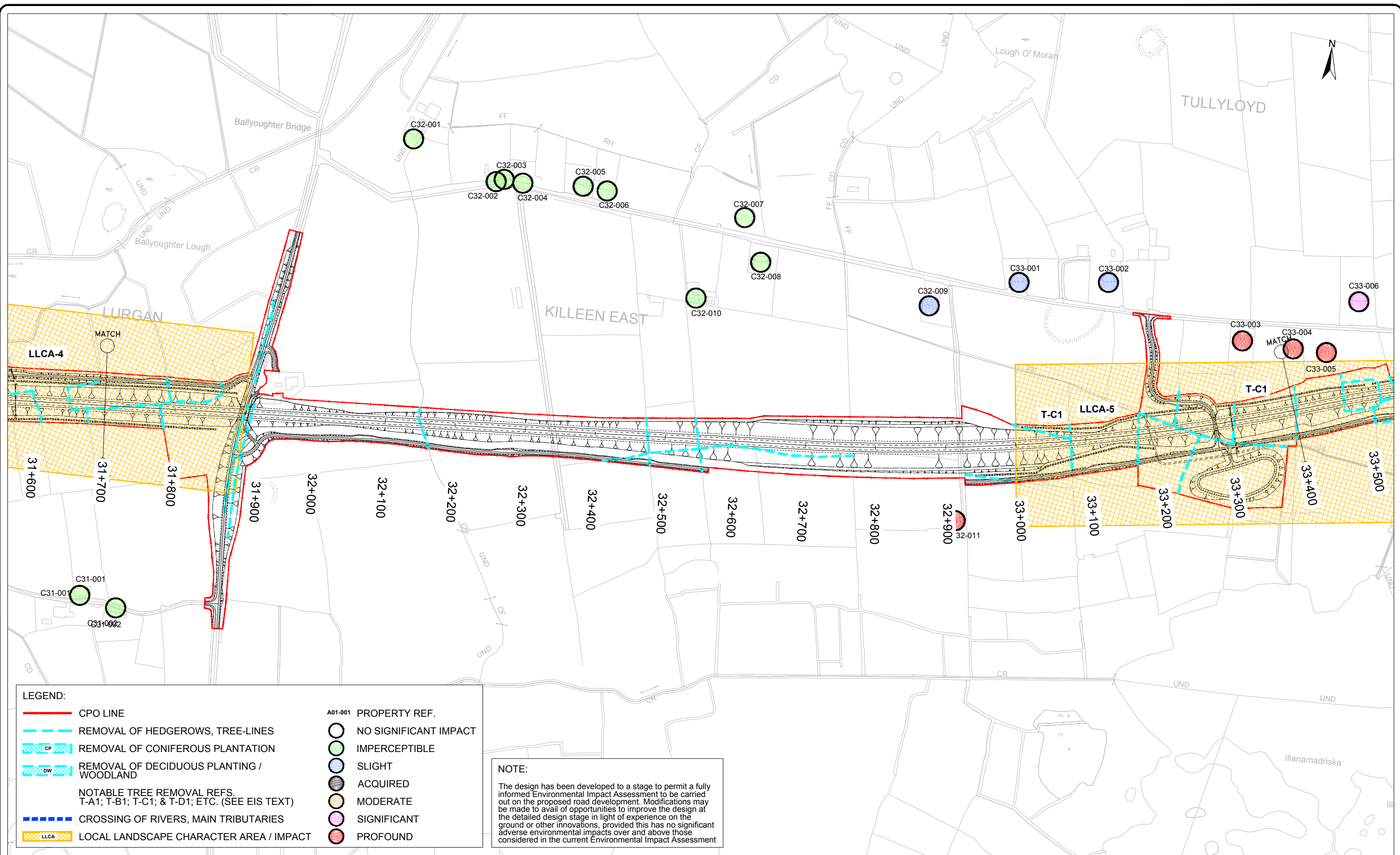
Project
N5 BALLAGHADERREEN TO SCRAMOGUE ROAD PROJECT

ENVIRONMENTAL IMPACT ASSESSMENT REPORT

Title
Visual & Landscape Impact Analysis
Section C
Sheet 1 of 8

Designed: BC	File:	Status: E.I.A.R.
Drawn: LA	Job No: 14.155	
Checked: BC	Scale: 1:5,000 (@ A3)	Drawing No: Fig 11.15
Approved: JET	Date: December 2017	Rev:

DO NOT SCALE USE FIGURED DIMENSIONS ONLY



LEGEND:

	CPO LINE		PROPERTY REF.
	REMOVAL OF HEDGEROWS, TREE-LINES		NO SIGNIFICANT IMPACT
	REMOVAL OF CONIFEROUS PLANTATION		IMPERCEPTIBLE
	REMOVAL OF DECIDUOUS PLANTING / WOODLAND		SLIGHT
	NOTABLE TREE REMOVAL REFS. T-A1; T-B1; T-C1; & T-D1; ETC. (SEE EIS TEXT)		ACQUIRED
	CROSSING OF RIVERS, MAIN TRIBUTARIES		MODERATE
	LOCAL LANDSCAPE CHARACTER AREA / IMPACT		SIGNIFICANT
			PROFOUND

NOTE:
 The design has been developed to a stage to permit a fully informed Environmental Impact Assessment to be carried out on the proposed road development. Modifications may be made to avail of opportunities to improve the design at the detailed design stage in light of experience on the ground or other innovations, provided this has no significant adverse environmental impacts over and above those considered in the current Environmental Impact Assessment

Ordnance Survey Ireland Licence No 2014/18/CCMA Roscommon County Council
 © Ordnance Survey Ireland and Government of Ireland.



Roughan & O'Donovan-AECOM Alliance

ROD AECOM

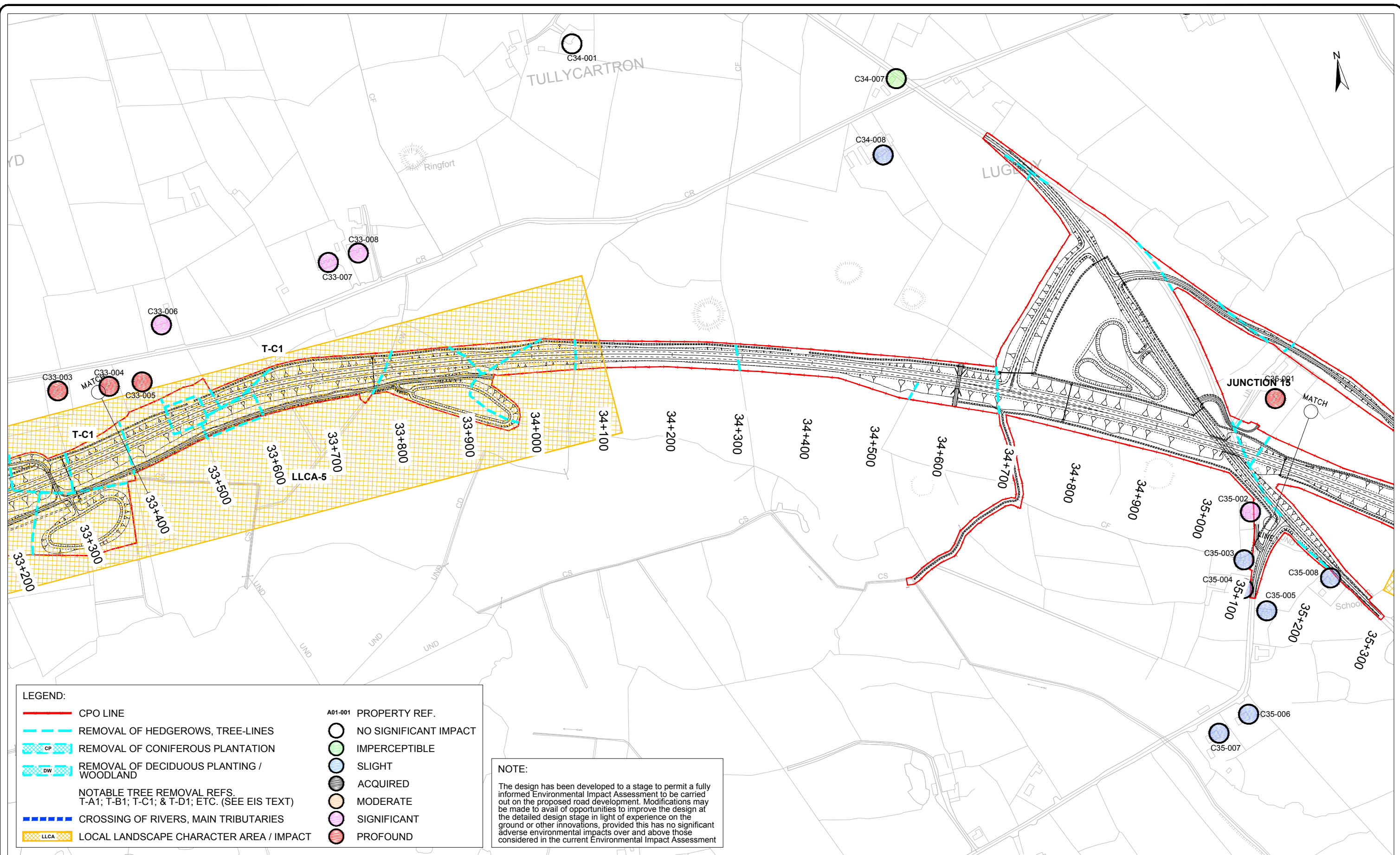
Arena House, Arena Road,
 Sandyford, Dublin 18.
 Tel : +353 (1) 2940800
 Fax : +353 (1) 2940820
 e-mail : info@rod.ie
 Website : www.rod.ie
 www.aecom.com

Project
N5 BALLAGHADERREEN TO SCRAMOGUE ROAD PROJECT

ENVIRONMENTAL IMPACT ASSESSMENT REPORT

Title		Visual & Landscape Impact Analysis Section C Sheet 2 of 8	
Designed: BC	File:	Status:	E.I.A.R.
Drawn: LA	Job No: 14.155		
Checked: BC	Scale: 1:5,000 (@ A3)	Drawing No:	Fig 11.16
Approved: JET	Date: December 2017	Rev:	

DO NOT SCALE USE FIGURED DIMENSIONS ONLY



LEGEND:

- CPO LINE
- REMOVAL OF HEDGEROWS, TREE-LINES
- ▨ CP REMOVAL OF CONIFEROUS PLANTATION
- ▨ DW REMOVAL OF DECIDUOUS PLANTING / WOODLAND
- NOTABLE TREE REMOVAL REFS. T-A1; T-B1; T-C1; & T-D1; ETC. (SEE EIS TEXT)
- CROSSING OF RIVERS, MAIN TRIBUTARIES
- ▨ LLCA LOCAL LANDSCAPE CHARACTER AREA / IMPACT
- A01-001 PROPERTY REF.
- NO SIGNIFICANT IMPACT
- IMPERCEPTIBLE
- SLIGHT
- ACQUIRED
- MODERATE
- SIGNIFICANT
- PROFOUND

NOTE:
 The design has been developed to a stage to permit a fully informed Environmental Impact Assessment to be carried out on the proposed road development. Modifications may be made to avail of opportunities to improve the design at the detailed design stage in light of experience on the ground or other innovations, provided this has no significant adverse environmental impacts over and above those considered in the current Environmental Impact Assessment

Ordnance Survey Ireland Licence No 2014/18/CCMA Roscommon County Council
 © Ordnance Survey Ireland and Government of Ireland.



Roughan & O'Donovan-AECOM Alliance

ROD AECOM

Arena House, Arena Road,
 Sandyford, Dublin 18.
 Tel : +353 (1) 2940800
 Fax : +353 (1) 2940820
 e-mail : info@rod.ie
 Website : www.rod.ie
 www.aecom.com

Project
N5 BALLAGHADERREEN TO SCRAMOGUE ROAD PROJECT

ENVIRONMENTAL IMPACT ASSESSMENT REPORT

Title		Visual & Landscape Impact Analysis Section C Sheet 3 of 8	
Designed: BC	File:	Status:	E.I.A.R.
Drawn: LA	Job No: 14.155		
Checked: BC	Scale: 1:5,000 (@ A3)	Drawing No:	Fig 11.17
Approved: JET	Date: December 2017	Rev:	

DO NOT SCALE USE FIGURED DIMENSIONS ONLY

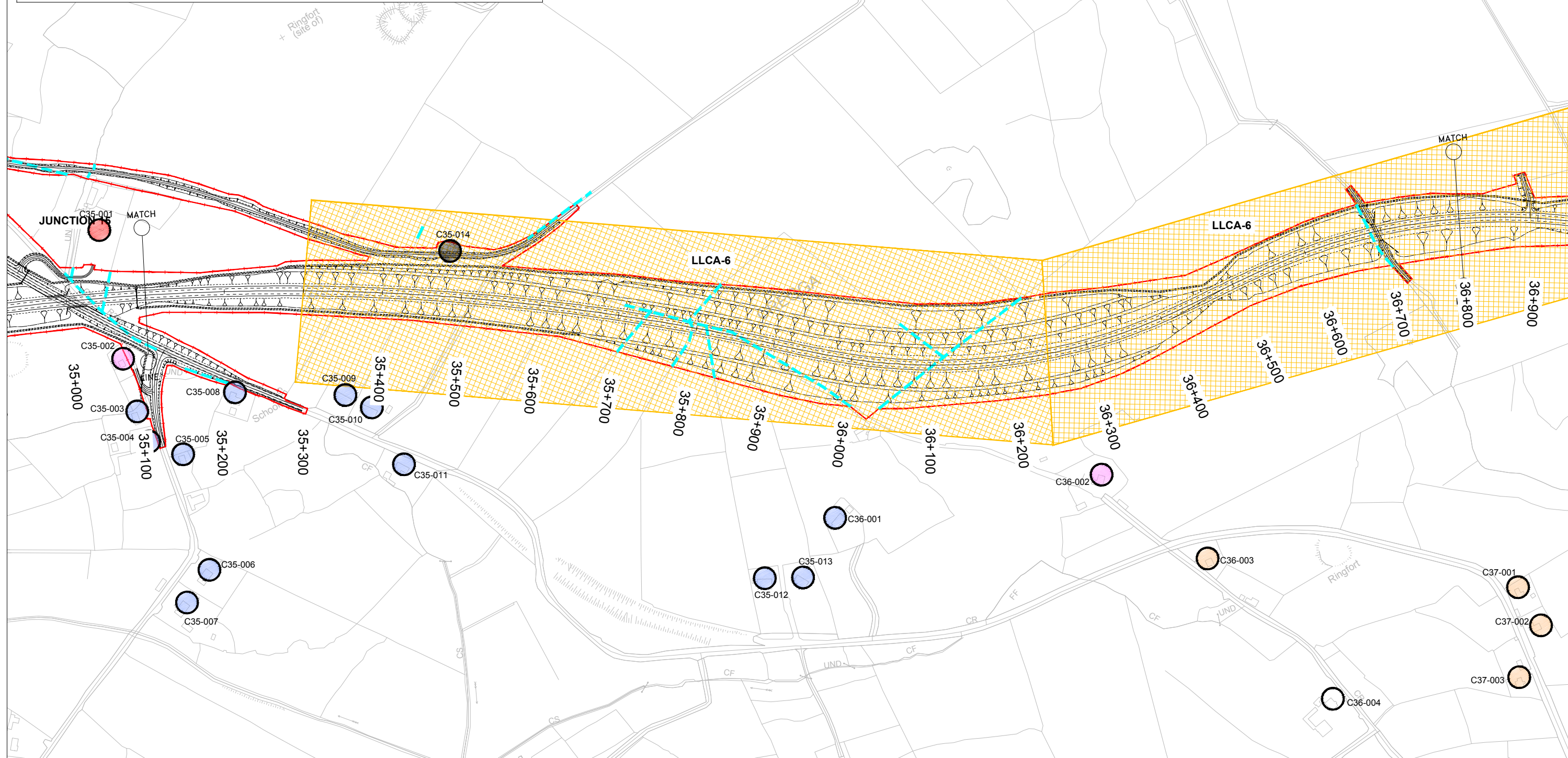
LEGEND:

- CPO LINE
- - - REMOVAL OF HEDGEROWS, TREE-LINES
- CP REMOVAL OF CONIFEROUS PLANTATION
- DW REMOVAL OF DECIDUOUS PLANTING / WOODLAND
- NOTABLE TREE REMOVAL REFS. T-A1; T-B1; T-C1; & T-D1; ETC. (SEE EIS TEXT)
- - - CROSSING OF RIVERS, MAIN TRIBUTARIES
- LLCA LOCAL LANDSCAPE CHARACTER AREA / IMPACT

- A01-001 PROPERTY REF.
- NO SIGNIFICANT IMPACT
 - IMPERCEPTIBLE
 - SLIGHT
 - ACQUIRED
 - MODERATE
 - SIGNIFICANT
 - PROFOUND

NOTE:

The design has been developed to a stage to permit a fully informed Environmental Impact Assessment to be carried out on the proposed road development. Modifications may be made to avail of opportunities to improve the design at the detailed design stage in light of experience on the ground or other innovations, provided this has no significant adverse environmental impacts over and above those considered in the current Environmental Impact Assessment



Ordnance Survey Ireland Licence No 2014/18/CCMA Roscommon County Council © Ordnance Survey Ireland and Government of Ireland.



Arena House, Arena Road,
Sandyford, Dublin 18.
Tel : +353 (1) 2940800
Fax : +353 (1) 2940820
e-mail : info@rod.ie
Website : www.rod.ie
www.aecom.com

Roughan & O'Donovan-AECOM Alliance

Project
N5 BALLAGHADERREEN TO SCRAMOGE ROAD PROJECT

ENVIRONMENTAL IMPACT ASSESSMENT REPORT

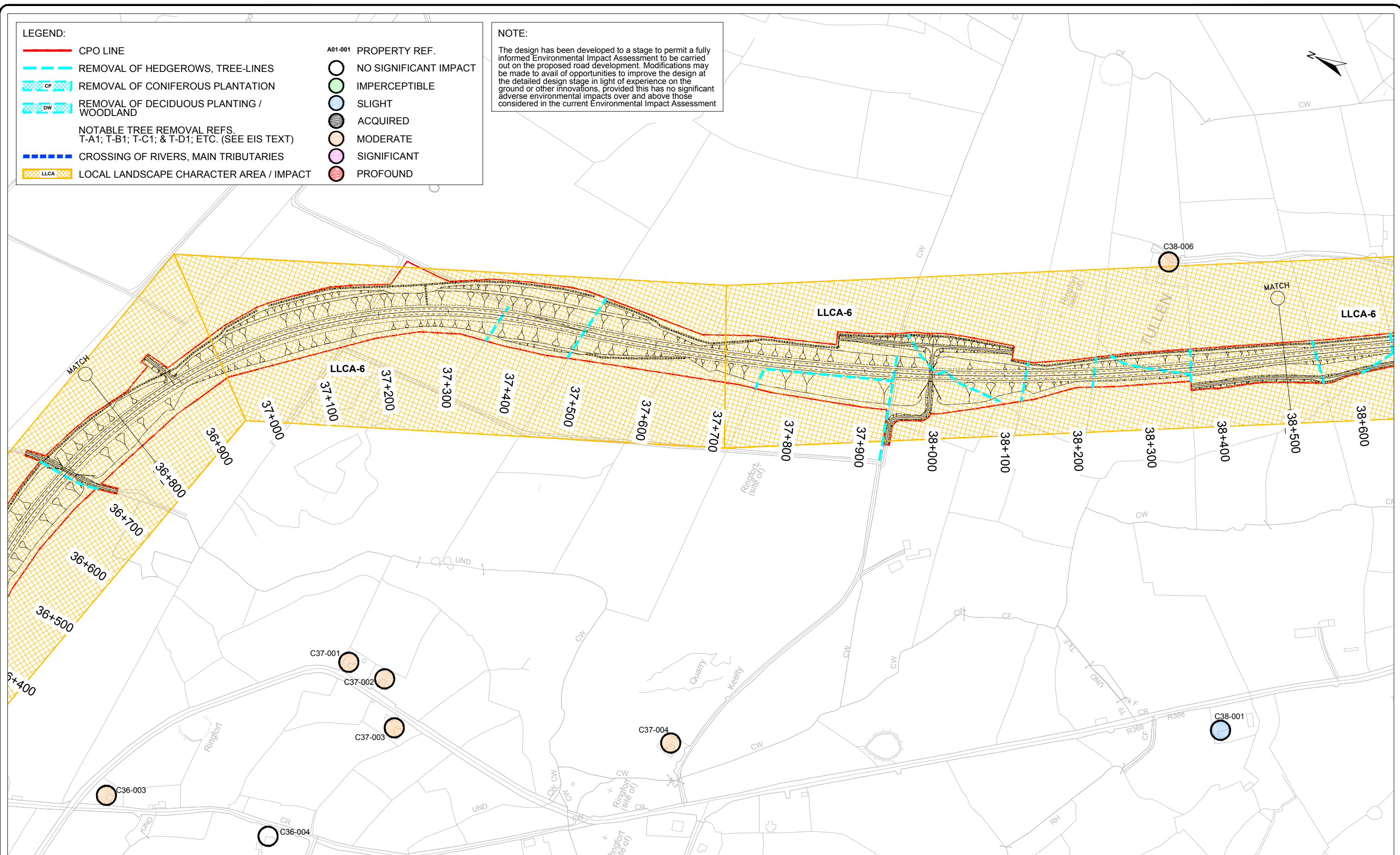
Title
Visual & Landscape Impact Analysis
Section C
Sheet 4 of 8

Designed: BC	File:	Status: E.I.A.R.
Drawn: LA	Job No: 14.155	
Checked: BC	Scale: 1:5,000 (@ A3)	Drawing No: Fig 11.18
Approved: JET	Date: December 2017	Rev:

DO NOT SCALE USE FIGURED DIMENSIONS ONLY

- LEGEND:**
- CPO LINE
 - - - REMOVAL OF HEDGEROWS, TREE-LINES
 - CP REMOVAL OF CONIFEROUS PLANTATION
 - DW REMOVAL OF DECIDUOUS PLANTING / WOODLAND
 - NOTABLE TREE REMOVAL REFS. T-A1; T-B1; T-C1; & T-D1; ETC. (SEE EIS TEXT)
 - - - CROSSING OF RIVERS, MAIN TRIBUTARIES
 - LLCA LOCAL LANDSCAPE CHARACTER AREA / IMPACT
- A01-001 PROPERTY REF.
 - NO SIGNIFICANT IMPACT
 - IMPERCEPTIBLE
 - SLIGHT
 - ACQUIRED
 - MODERATE
 - SIGNIFICANT
 - PROFOUND

NOTE:
 The design has been developed to a stage to permit a fully informed Environmental Impact Assessment to be carried out on the proposed road development. Modifications may be made to avail of opportunities to improve the design at the detailed design stage in light of experience on the ground or other innovations, provided this has no significant adverse environmental impacts over and above those considered in the current Environmental Impact Assessment



Ordnance Survey Ireland Licence No 2014/18/CCMA Roscommon County Council
 © Ordnance Survey Ireland and Government of Ireland.



Roughan & O'Donovan-AECOM Alliance

ROD AECOM

Arena House, Arena Road,
 Sandyford, Dublin 18.
 Tel : +353 (1) 2940800
 Fax : +353 (1) 2940820
 e-mail : info@rod.ie
 Website : www.rod.ie
 www.aecom.com

Project
N5 BALLAGHADERREEN TO SCRAMOGE ROAD PROJECT

ENVIRONMENTAL IMPACT ASSESSMENT REPORT

Title Visual & Landscape Impact Analysis Section C Sheet 5 of 8			
Designed: BC	File:	Status:	E.I.A.R.
Drawn: LA	Job No: 14.155		
Checked: BC	Scale: 1:5,000 (@ A3)	Drawing No:	Fig 11.19
Approved: JET	Date: December 2017	Rev:	

DO NOT SCALE USE FIGURED DIMENSIONS ONLY

LEGEND:

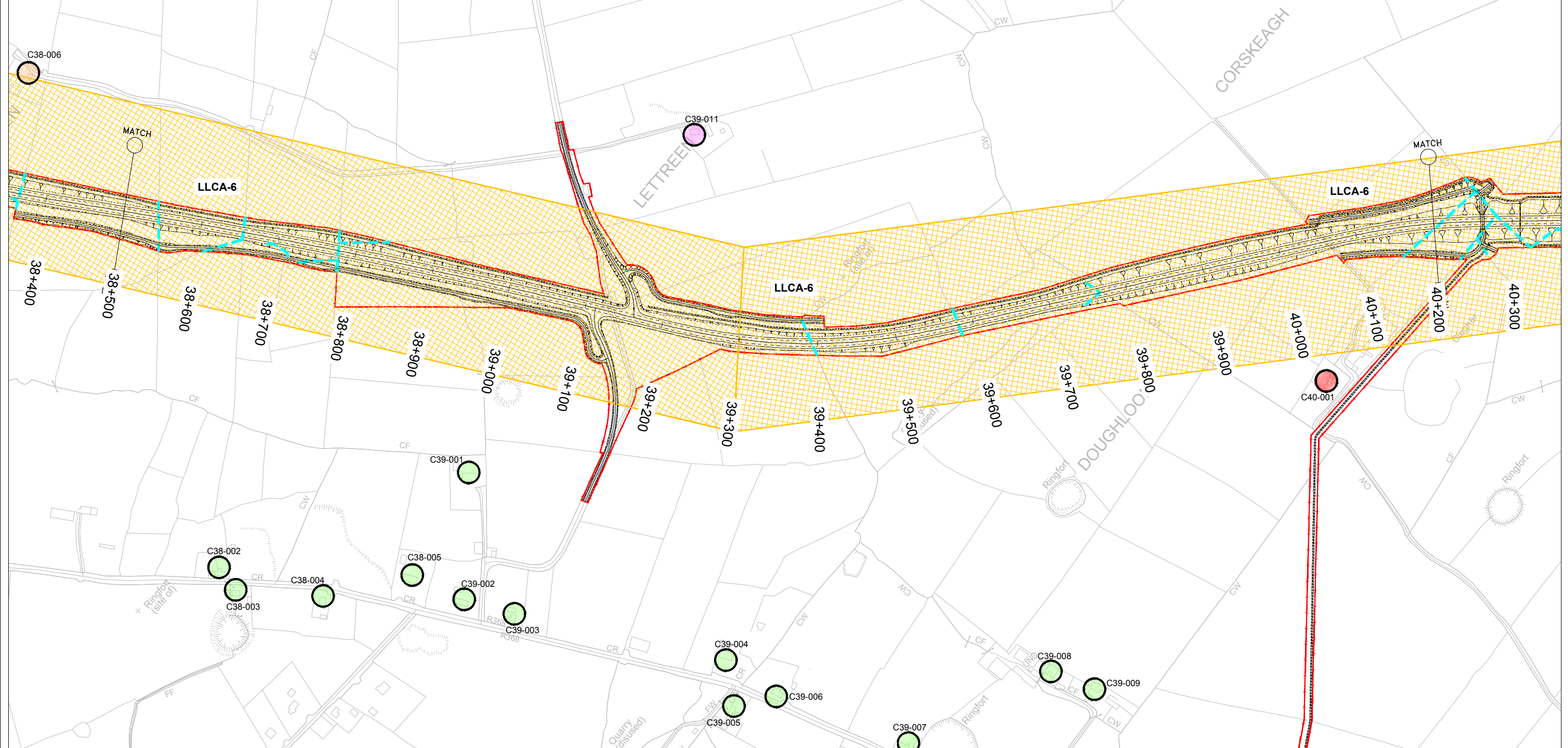
- CPO LINE
- REMOVAL OF HEDGEROWS, TREE-LINES
- REMOVAL OF CONIFEROUS PLANTATION
- REMOVAL OF DECIDUOUS PLANTING / WOODLAND
- NOTABLE TREE REMOVAL REFS. T-A1; T-B1; T-C1; & T-D1; ETC. (SEE EIS TEXT)
- CROSSING OF RIVERS, MAIN TRIBUTARIES
- LOCAL LANDSCAPE CHARACTER AREA / IMPACT

A01-001 PROPERTY REF.

- NO SIGNIFICANT IMPACT
- IMPERCEPTIBLE
- SLIGHT
- ACQUIRED
- MODERATE
- SIGNIFICANT
- PROFOUND

NOTE:

The design has been developed to a stage to permit a fully informed Environmental Impact Assessment to be carried out on the proposed road development. Modifications may be made to avail of opportunities to improve the design at the detailed design stage in light of experience on the ground or other innovations, provided this has no significant adverse environmental impacts over and above those considered in the current Environmental Impact Assessment



Ordnance Survey Ireland Licence No 2014/18/CCMA Roscommon County Council
© Ordnance Survey Ireland and Government of Ireland.



Roughan & O'Donovan-AECOM Alliance

ROD AECOM

Arena House, Arena Road,
Sandyford, Dublin 18.
Tel : +353 (1) 2940800
Fax : +353 (1) 2940820
e-mail : info@rod.ie
Website : www.rod.ie
www.aecom.com

Project
N5 BALLAGHADERREEN TO SCRAMOGE ROAD PROJECT

ENVIRONMENTAL IMPACT ASSESSMENT REPORT

Title Visual & Landscape Impact Analysis Section C Sheet 6 of 8		Status E.I.A.R.	
Designed: BC	File:	Job No: 14.155	Rev:
Drawn: LA	Scale: 1:5,000 (@ A3)	Drawing No: Fig 11.20	
Checked: BC	Date: December 2017		
Approved: JET			

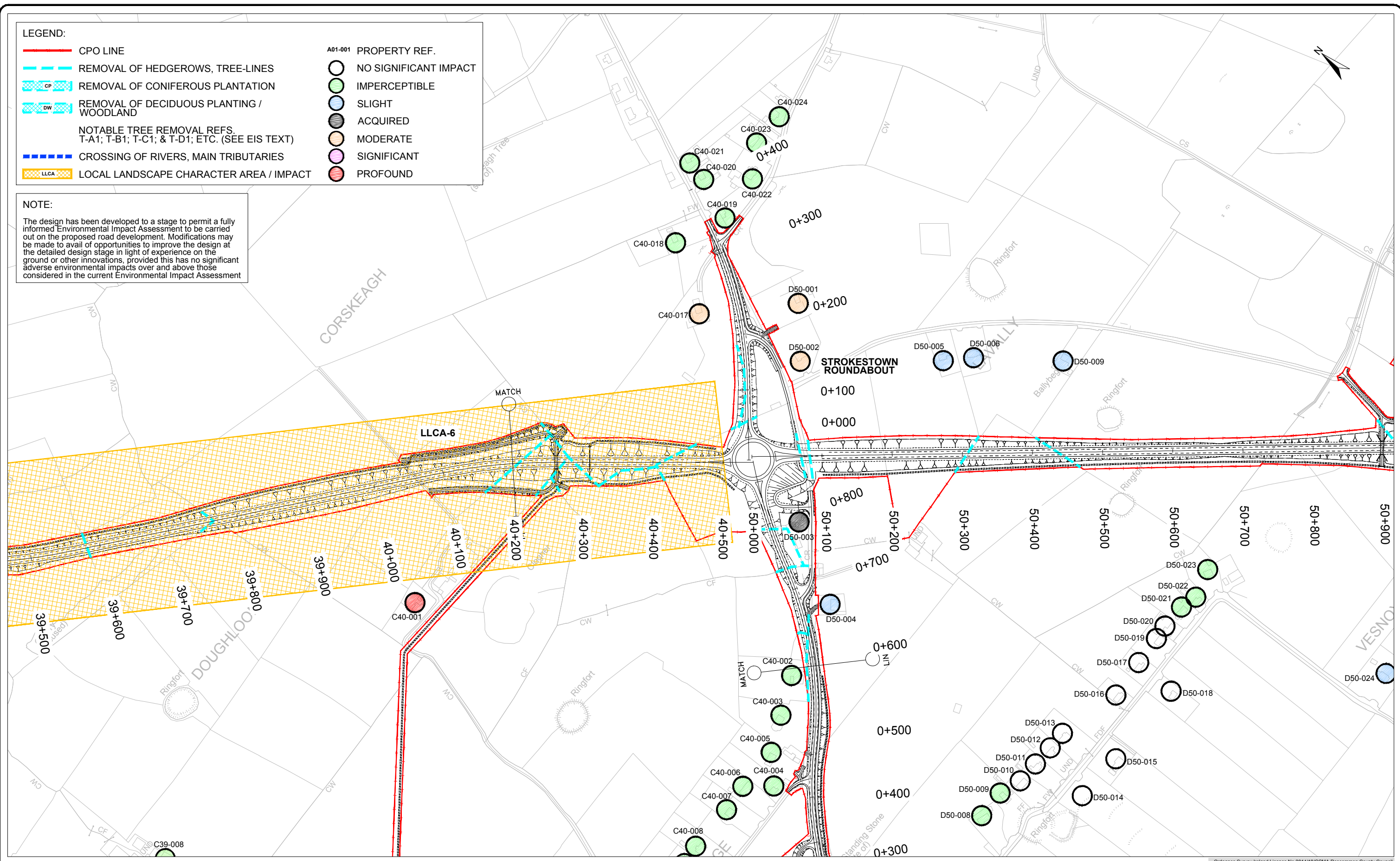
DO NOT SCALE USE FIGURED DIMENSIONS ONLY

LEGEND:

- CPO LINE
- REMOVAL OF HEDGEROWS, TREE-LINES
- CP REMOVAL OF CONIFEROUS PLANTATION
- DW REMOVAL OF DECIDUOUS PLANTING / WOODLAND
- NOTABLE TREE REMOVAL REFS. T-A1; T-B1; T-C1; & T-D1; ETC. (SEE EIS TEXT)
- CROSSING OF RIVERS, MAIN TRIBUTARIES
- LLCA LOCAL LANDSCAPE CHARACTER AREA / IMPACT

- A01-001 PROPERTY REF.
- NO SIGNIFICANT IMPACT
- IMPERCEPTIBLE
- SLIGHT
- ACQUIRED
- MODERATE
- SIGNIFICANT
- PROFOUND

NOTE:
 The design has been developed to a stage to permit a fully informed Environmental Impact Assessment to be carried out on the proposed road development. Modifications may be made to avail of opportunities to improve the design at the detailed design stage in light of experience on the ground or other innovations, provided this has no significant adverse environmental impacts over and above those considered in the current Environmental Impact Assessment



Ordnance Survey Ireland Licence No 2014/18/CCMA Roscommon County Council
 © Ordnance Survey Ireland and Government of Ireland.



Roughan & O'Donovan-AECOM Alliance

ROD AECOM

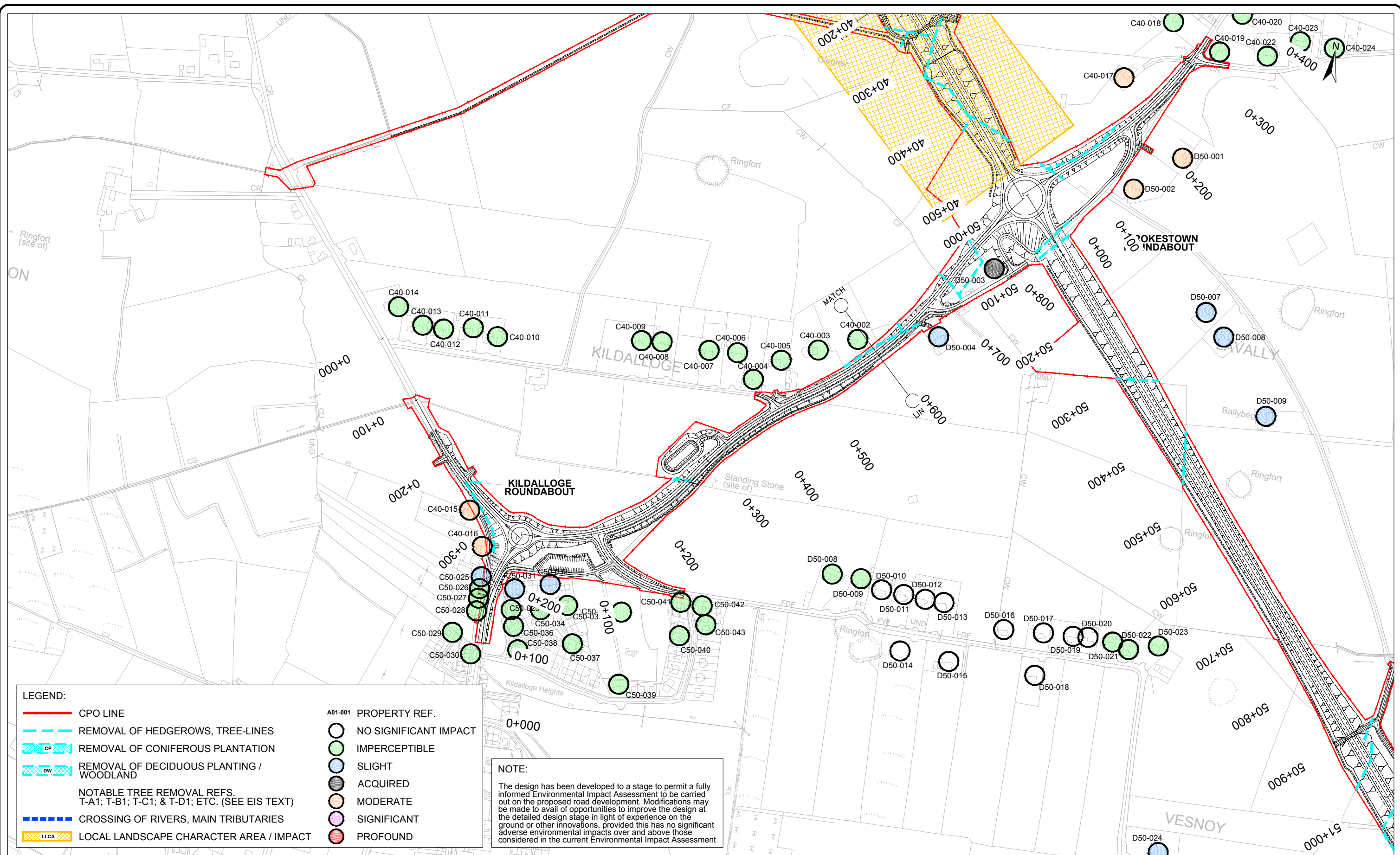
Arena House, Arena Road,
 Sandyford, Dublin 18.
 Tel : +353 (1) 2940800
 Fax : +353 (1) 2940820
 e-mail : info@rod.ie
 Website : www.rod.ie
 www.aecom.com

Project
**N5 BALLAGHADERREEN TO SCRAMOG
 ROAD PROJECT**

**ENVIRONMENTAL IMPACT
 ASSESSMENT REPORT**

Title		Visual & Landscape Impact Analysis Section C Sheet 7 of 8	
Designed: BC	File:	Status:	E.I.A.R.
Drawn: LA	Job No: 14.155		
Checked: BC	Scale: 1:5,000 (@ A3)	Drawing No:	Fig 11.21
Approved: JET	Date: December 2017	Rev:	

DO NOT SCALE USE FIGURED DIMENSIONS ONLY



LEGEND:

- CPO LINE
- REMOVAL OF HEDGEROWS, TREE-LINES
- CP REMOVAL OF CONIFEROUS PLANTATION
- DW REMOVAL OF DECIDUOUS PLANTING / WOODLAND
- NOTABLE TREE REMOVAL REFS. T-A1; T-B1; T-C1; & T-D1; ETC. (SEE EIS TEXT)
- CROSSING OF RIVERS, MAIN TRIBUTARIES
- LLCA LOCAL LANDSCAPE CHARACTER AREA / IMPACT

<p>A01-001 PROPERTY REF.</p> <ul style="list-style-type: none"> NO SIGNIFICANT IMPACT IMPERCEPTIBLE SLIGHT ACQUIRED MODERATE SIGNIFICANT PROFOUND 	<p>NOTE:</p> <p>The design has been developed to a stage to permit a fully informed Environmental Impact Assessment to be carried out on the proposed road development. Modifications may be made to avail of opportunities to improve the design at the detailed design stage in light of experience on the ground or other innovations, provided this has no significant adverse environmental impacts over and above those considered in the current Environmental Impact Assessment</p>
---	--

Ordnance Survey Ireland Licence No 2014/18/CCMA Roscommon County Council © Ordnance Survey Ireland and Government of Ireland.

 Bonneagar Iompair Éireann Transport Infrastructure Ireland	 Department of Transport, Tourism and Sport	 ROSCOMMON COUNTY COUNCIL	 ROUGHAN & O'DONOVAN ALLIANCE AECOM	Project N5 BALLAGHADERREEN TO SCRAMOGE ROAD PROJECT ENVIRONMENTAL IMPACT ASSESSMENT REPORT	Title Visual & Landscape Impact Analysis Section C Sheet 8 of 8
				Designed: BC Drawn: LA Checked: BC Approved: JET	File: Job No: 14.155 Scale: 1:5,000 (@ A3) Date: December 2017
				Status: E.I.A.R. Drawing No: Fig 11.22 Rev:	

DO NOT SCALE USE FIGURED DIMENSIONS ONLY

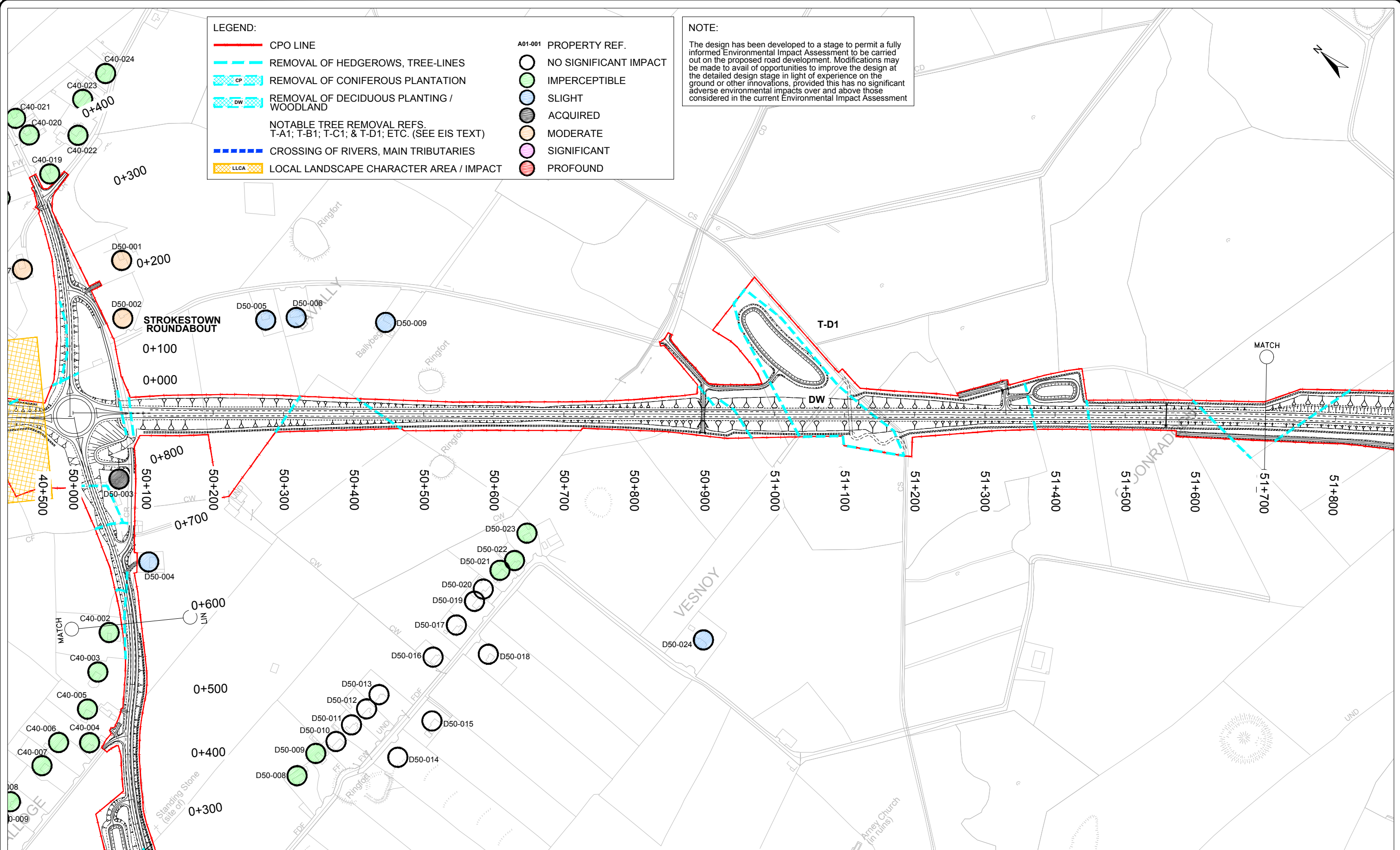
LEGEND:

- CPO LINE
- - - REMOVAL OF HEDGEROWS, TREE-LINES
- CP REMOVAL OF CONIFEROUS PLANTATION
- DW REMOVAL OF DECIDUOUS PLANTING / WOODLAND
- NOTABLE TREE REMOVAL REFS. T-A1; T-B1; T-C1; & T-D1; ETC. (SEE EIS TEXT)
- CROSSING OF RIVERS, MAIN TRIBUTARIES
- LLCA LOCAL LANDSCAPE CHARACTER AREA / IMPACT

A01-001 PROPERTY REF.

- NO SIGNIFICANT IMPACT
- IMPERCEPTIBLE
- SLIGHT
- ACQUIRED
- MODERATE
- SIGNIFICANT
- PROFOUND

NOTE:
 The design has been developed to a stage to permit a fully informed Environmental Impact Assessment to be carried out on the proposed road development. Modifications may be made to avail of opportunities to improve the design at the detailed design stage in light of experience on the ground or other innovations, provided this has no significant adverse environmental impacts over and above those considered in the current Environmental Impact Assessment



Ordnance Survey Ireland Licence No 2014/18/CCMA Roscommon County Council
 © Ordnance Survey Ireland and Government of Ireland.



Roughan & O'Donovan-AECOM Alliance

ROD AECOM

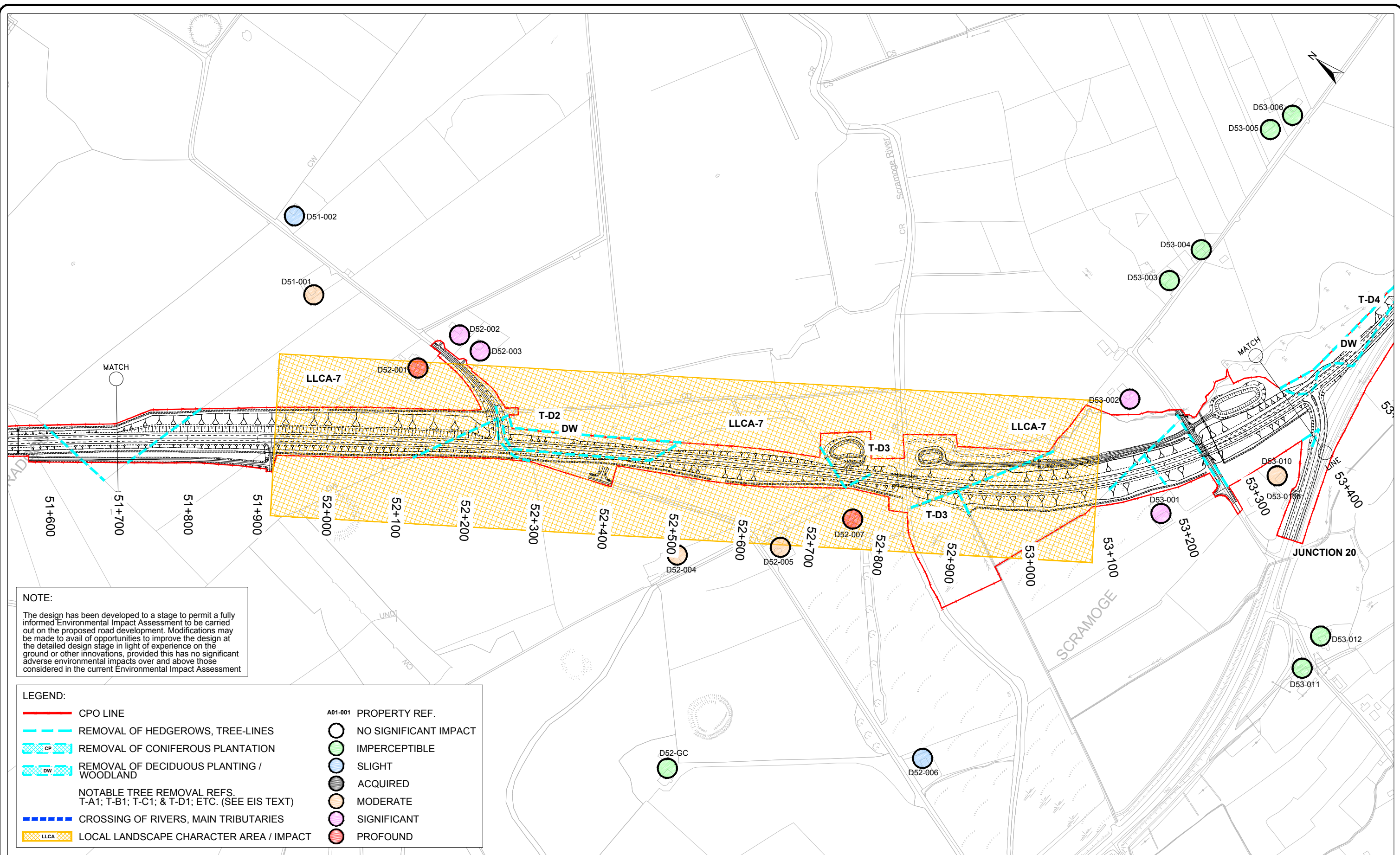
Arena House, Arena Road,
 Sandyford, Dublin 18.
 Tel : +353 (1) 2940800
 Fax : +353 (1) 2940820
 e-mail : info@rod.ie
 Website : www.rod.ie
 www.aecom.com

Project
N5 BALLAGHADERREEN TO SCRAMOGE ROAD PROJECT

ENVIRONMENTAL IMPACT ASSESSMENT REPORT

Title		Visual & Landscape Impact Analysis Section D Sheet 1 of 3	
Designed: BC	File:	Status:	E.I.A.R.
Drawn: LA	Job No: 14.155		
Checked: BC	Scale: 1:5,000 (@ A3)	Drawing No:	Fig 11.23
Approved: JET	Date: December 2017	Rev:	

DO NOT SCALE USE FIGURED DIMENSIONS ONLY



NOTE:
 The design has been developed to a stage to permit a fully informed Environmental Impact Assessment to be carried out on the proposed road development. Modifications may be made to avail of opportunities to improve the design at the detailed design stage in light of experience on the ground or other innovations, provided this has no significant adverse environmental impacts over and above those considered in the current Environmental Impact Assessment

LEGEND:	
	CPO LINE
	REMOVAL OF HEDGEROWS, TREE-LINES
	REMOVAL OF CONIFEROUS PLANTATION
	REMOVAL OF DECIDUOUS PLANTING / WOODLAND
NOTABLE TREE REMOVAL REFS. T-A1; T-B1; T-C1; & T-D1; ETC. (SEE EIS TEXT)	
	CROSSING OF RIVERS, MAIN TRIBUTARIES
	LOCAL LANDSCAPE CHARACTER AREA / IMPACT
A01-001	PROPERTY REF.
	NO SIGNIFICANT IMPACT
	IMPERCEPTIBLE
	SLIGHT
	ACQUIRED
	MODERATE
	SIGNIFICANT
	PROFOUND

Ordnance Survey Ireland Licence No 2014/18/CCMA Roscommon County Council
 © Ordnance Survey Ireland and Government of Ireland.



Roughan & O'Donovan-AECOM Alliance

ROD AECOM

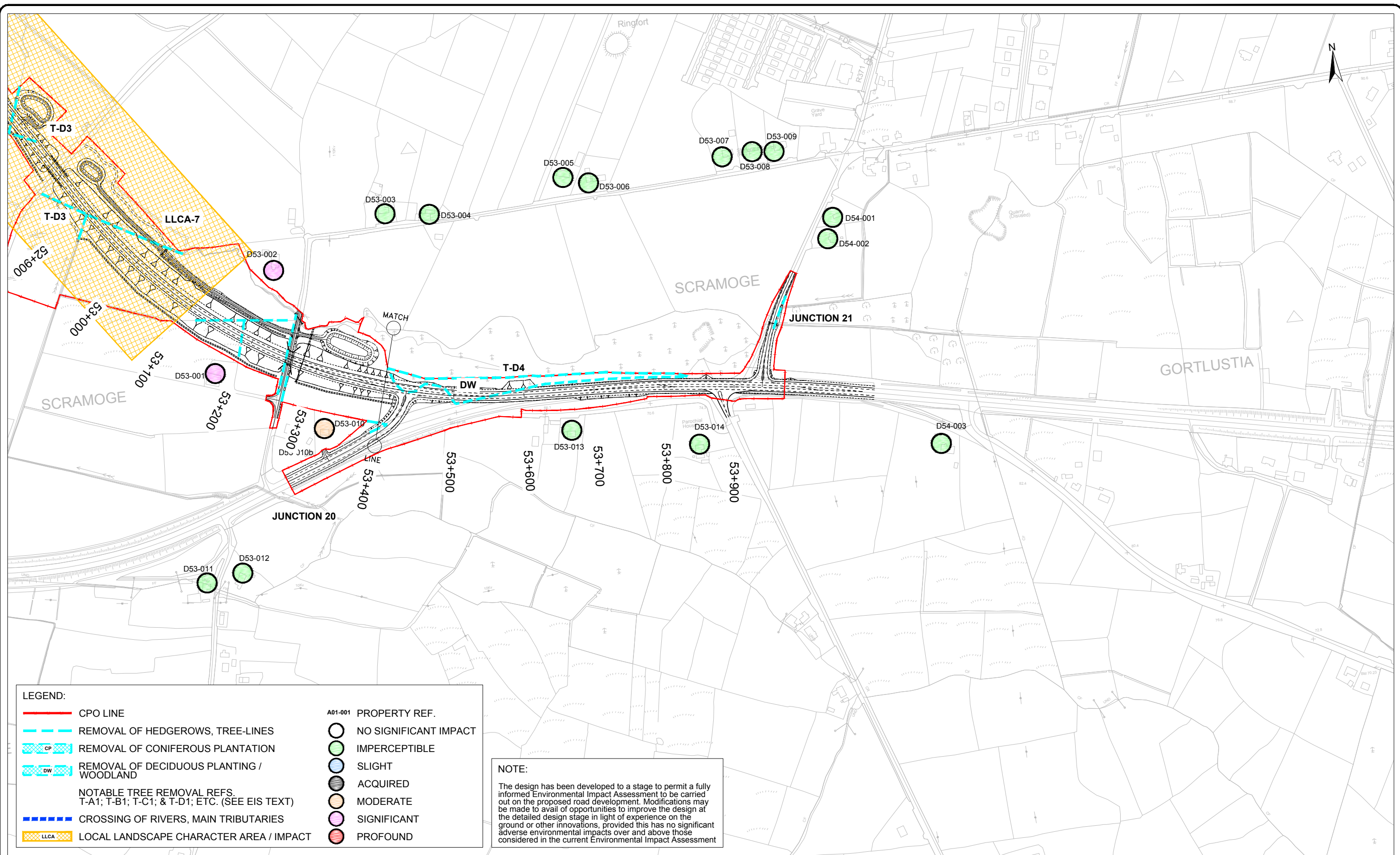
Arena House, Arena Road,
 Sandyford, Dublin 18.
 Tel : +353 (1) 2940800
 Fax : +353 (1) 2940820
 e-mail : info@rod.ie
 Website : www.rod.ie
 www.aecom.com

Project
N5 BALLAGHADERREEN TO SCRAMOGE ROAD PROJECT

ENVIRONMENTAL IMPACT ASSESSMENT REPORT

Title		Visual & Landscape Impact Analysis Section D Sheet 2 of 3	
Designed: BC	File:	Status:	E.I.A.R.
Drawn: LA	Job No: 14.155		
Checked: BC	Scale: 1:5,000 (@ A3)	Drawing No:	Fig 11.24
Approved: JET	Date: December 2017	Rev:	

DO NOT SCALE USE FIGURED DIMENSIONS ONLY



LEGEND:

	CPO LINE		PROPERTY REF.
	REMOVAL OF HEDGEROWS, TREE-LINES		NO SIGNIFICANT IMPACT
	REMOVAL OF CONIFEROUS PLANTATION		IMPERCEPTIBLE
	REMOVAL OF DECIDUOUS PLANTING / WOODLAND		SLIGHT
	CROSSING OF RIVERS, MAIN TRIBUTARIES		ACQUIRED
	LOCAL LANDSCAPE CHARACTER AREA / IMPACT		MODERATE
	NOTABLE TREE REMOVAL REFS. T-A1; T-B1; T-C1; & T-D1; ETC. (SEE EIS TEXT)		SIGNIFICANT
			PROFOUND

NOTE:
 The design has been developed to a stage to permit a fully informed Environmental Impact Assessment to be carried out on the proposed road development. Modifications may be made to avail of opportunities to improve the design at the detailed design stage in light of experience on the ground or other innovations, provided this has no significant adverse environmental impacts over and above those considered in the current Environmental Impact Assessment

Ordnance Survey Ireland Licence No 2014/18/CCMA Roscommon County Council
 © Ordnance Survey Ireland and Government of Ireland.



Roughan & O'Donovan-AECOM Alliance

ROD AECOM

Arena House, Arena Road,
 Sandyford, Dublin 18.
 Tel : +353 (1) 2940800
 Fax : +353 (1) 2940820
 e-mail : info@rod.ie
 Website : www.rod.ie
 www.aecom.com

Project
N5 BALLAGHADERREEN TO SCRAMOGE ROAD PROJECT

ENVIRONMENTAL IMPACT ASSESSMENT REPORT

Title		Visual & Landscape Impact Analysis Section D Sheet 3 of 3	
Designed: BC	File:	Status:	E.I.A.R.
Drawn: LA	Job No: 14.155		
Checked: BC	Scale: 1:5,000 (@ A3)	Drawing No:	Fig 11.25
Approved: JET	Date: December 2017	Rev:	

DO NOT SCALE USE FIGURED DIMENSIONS ONLY

LEGEND:

CPO LINE	RETAIN OFFSET AREA (AT MATERIAL DEPOSITION AREAS)	WOODLAND PLANTING
HEDGEROW PLANTING	RETAIN BOUNDARY	RETAIN WOODLAND
PROPOSED SCREEN PLANTING SPT1	SCREEN BARRIER (CONSTRUCTION STAGE)	RETAIN EXISTING LANDSCAPE FEATURES
PROPOSED SCREEN PLANTING SPT2	PROPOSED NEW BOUNDARY WALL	MATERIAL DEPOSITION AREAS
DA: MATERIAL DEPOSITION AREA	WATERCOURSE	LTT3: LANDSCAPE TREATMENT TYPE 3
RA: REMNANT AREA	BHT1: BOUNDARY HEDGE TYPE 1	CS: CONSTRUCTION SCREENING
SPT1: SCREEN PLANTING TYPE 1	BHT2: BOUNDARY HEDGE TYPE 2	LLCA: LOCAL LANDSCAPE CHARACTER AREA
SPT2: SCREEN PLANTING TYPE 2	LTT1: LANDSCAPE TREATMENT TYPE 1	
	LTT2: LANDSCAPE TREATMENT TYPE 2	

NOTE:
 The design has been developed to a stage to permit a fully informed Environmental Impact Assessment to be carried out on the proposed road development. Modifications may be made to avail of opportunities to improve the design at the detailed design stage in light of experience on the ground or other innovations, provided this has no significant adverse environmental impacts over and above those considered in the current Environmental Impact Assessment



Ordnance Survey Ireland Licence No 2014/18/CCMA Roscommon County Council
 © Ordnance Survey Ireland and Government of Ireland.



Roughan & O'Donovan-AECOM Alliance

ROD AECOM

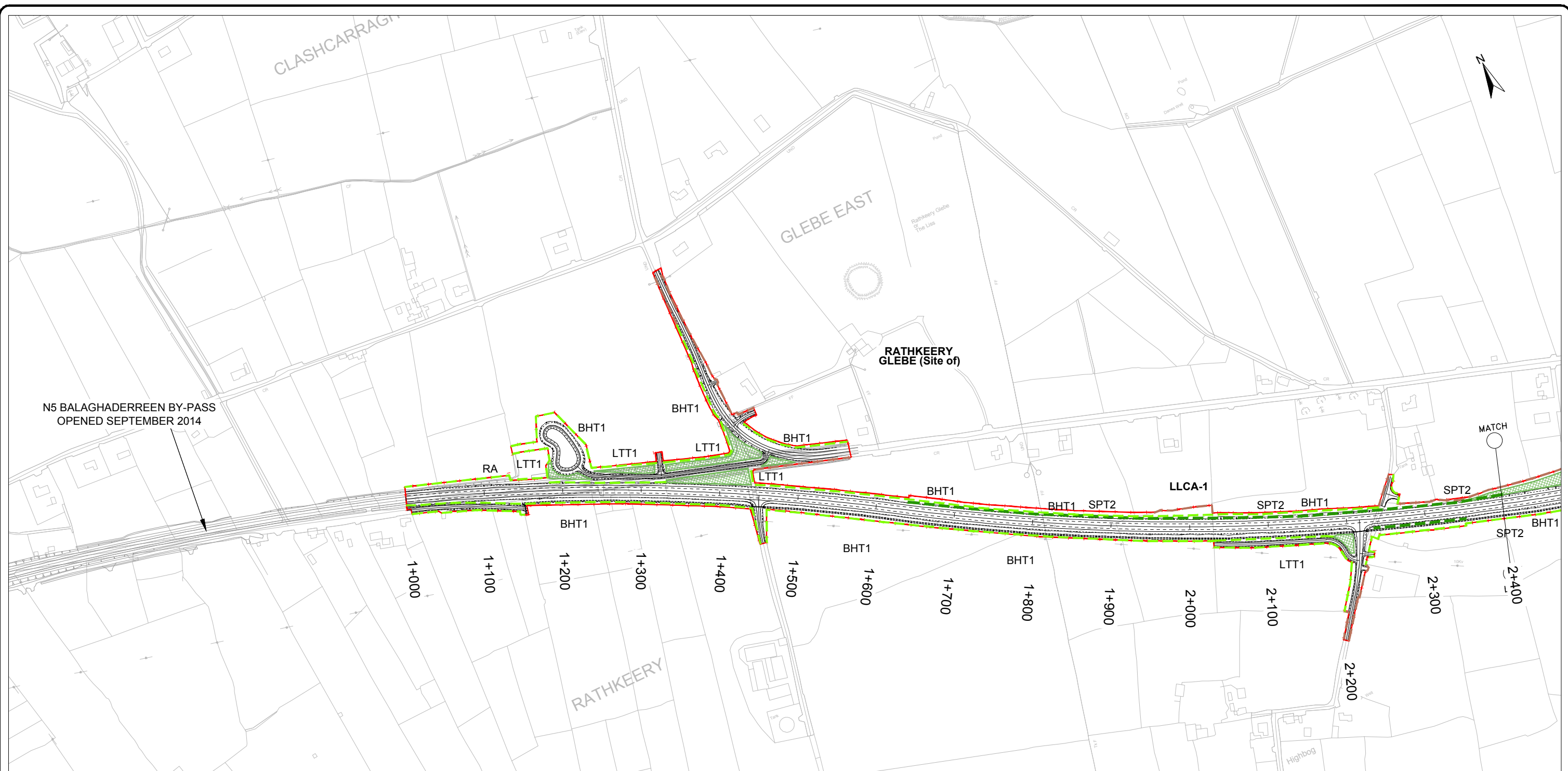
Arena House, Arena Road,
 Sandyford, Dublin 18.
 Tel : +353 (1) 2940800
 Fax : +353 (1) 2940820
 e-mail : info@rod.ie
 Website : www.rod.ie
 www.aecom.com

Project
N5 BALLAGHADERREEN TO SCRAMOGE ROAD PROJECT

ENVIRONMENTAL IMPACT ASSESSMENT REPORT

Title Landscape Mitigation Ballaghaderreen By-Pass Tie-In Sheet 1 of 1	
Designed: BC	File: E.I.A.R.
Drawn: LA	Job No: 14.155
Checked: BC	Scale: 1:5,000 (@ A3)
Approved: JET	Date: December 2017
Drawing No: Fig 11.26	Rev:

DO NOT SCALE USE FIGURED DIMENSIONS ONLY



N5 BALAGHADERREEN BY-PASS
OPENED SEPTEMBER 2014

LEGEND:

CPO LINE	RETAIN OFFSET AREA (AT MATERIAL DEPOSITION AREAS)	WOODLAND PLANTING
HEDGEROW PLANTING	RETAIN BOUNDARY	RETAIN WOODLAND
PROPOSED SCREEN PLANTING SPT1	SCREEN BARRIER (CONSTRUCTION STAGE)	RETAIN EXISTING LANDSCAPE FEATURES
PROPOSED SCREEN PLANTING SPT2	PROPOSED NEW BOUNDARY WALL	MATERIAL DEPOSITION AREAS
WATERCOURSE		

DA: MATERIAL DEPOSITION AREA	BHT1: BOUNDARY HEDGE TYPE 1	LTT3: LANDSCAPE TREATMENT TYPE 3
RA: REMNANT AREA	BHT2: BOUNDARY HEDGE TYPE 2	CS: CONSTRUCTION SCREENING
SPT1: SCREEN PLANTING TYPE 1	LTT1: LANDSCAPE TREATMENT TYPE 1	LLCA: LOCAL LANDSCAPE CHARACTER AREA
SPT2: SCREEN PLANTING TYPE 2	LTT2: LANDSCAPE TREATMENT TYPE 2	

NOTE:
The design has been developed to a stage to permit a fully informed Environmental Impact Assessment to be carried out on the proposed road development. Modifications may be made to avail of opportunities to improve the design at the detailed design stage in light of experience on the ground or other innovations, provided this has no significant adverse environmental impacts over and above those considered in the current Environmental Impact Assessment

Ordnance Survey Ireland Licence No 2014/18/CCMA Roscommon County Council
© Ordnance Survey Ireland and Government of Ireland.



Roughan & O'Donovan-AECOM Alliance

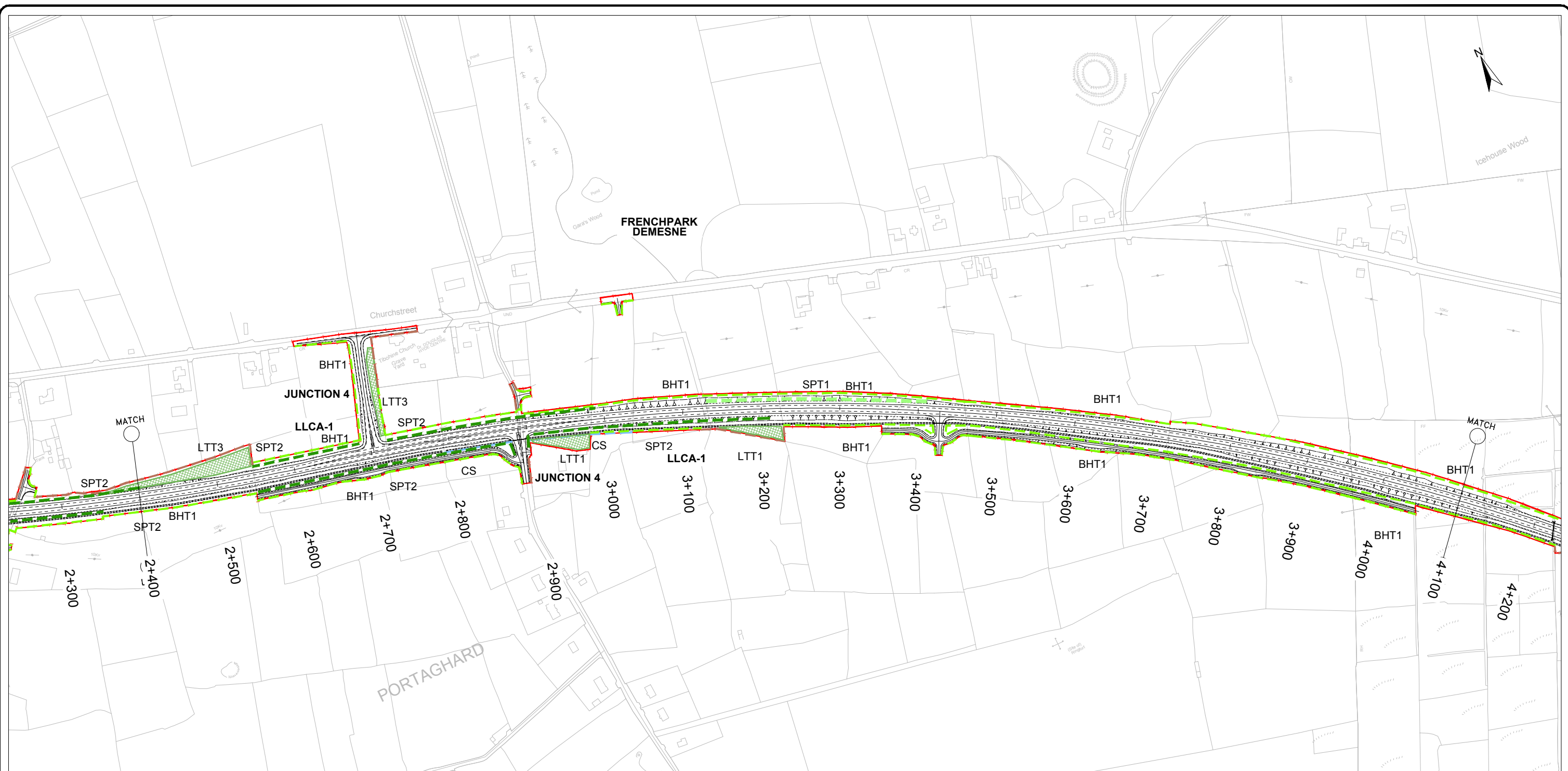
Arena House, Arena Road,
Sandyford, Dublin 18.
Tel : +353 (1) 2940800
Fax : +353 (1) 2940820
e-mail : info@rod.ie
Website : www.rod.ie
www.aecom.com

Project
N5 BALLAGHADERREEN TO SCRAMOGUE ROAD PROJECT

ENVIRONMENTAL IMPACT ASSESSMENT REPORT

Title Landscape Mitigation Section A Sheet 1 of 3		Status E.I.A.R.	
Designed: BC	File:	Job No: 14.155	Rev:
Drawn: LA	Scale: 1:5,000 (@ A3)	Fig 11.27	
Checked: BC	Date: December 2017		
Approved: JET			

DO NOT SCALE USE FIGURED DIMENSIONS ONLY



LEGEND:

CPO LINE	RETAIN OFFSET AREA (AT MATERIAL DEPOSITION AREAS)	WOODLAND PLANTING
HEDGEROW PLANTING	RETAIN BOUNDARY	RETAIN WOODLAND
PROPOSED SCREEN PLANTING SPT1	SCREEN BARRIER (CONSTRUCTION STAGE)	RETAIN EXISTING LANDSCAPE FEATURES
PROPOSED SCREEN PLANTING SPT2	PROPOSED NEW BOUNDARY WALL	MATERIAL DEPOSITION AREAS
WATERCOURSE		

DA: MATERIAL DEPOSITION AREA	BHT1: BOUNDARY HEDGE TYPE 1	LTT3: LANDSCAPE TREATMENT TYPE 3
RA: REMNANT AREA	BHT2: BOUNDARY HEDGE TYPE 2	CS: CONSTRUCTION SCREENING
SPT1: SCREEN PLANTING TYPE 1	LTT1: LANDSCAPE TREATMENT TYPE 1	LLCA: LOCAL LANDSCAPE CHARACTER AREA
SPT2: SCREEN PLANTING TYPE 2	LTT2: LANDSCAPE TREATMENT TYPE 2	

NOTE:
 The design has been developed to a stage to permit a fully informed Environmental Impact Assessment to be carried out on the proposed road development. Modifications may be made to avail of opportunities to improve the design at the detailed design stage in light of experience on the ground or other innovations, provided this has no significant adverse environmental impacts over and above those considered in the current Environmental Impact Assessment

Ordnance Survey Ireland Licence No 2014/18/CCMA Roscommon County Council
 © Ordnance Survey Ireland and Government of Ireland.



Roughan & O'Donovan-AECOM Alliance

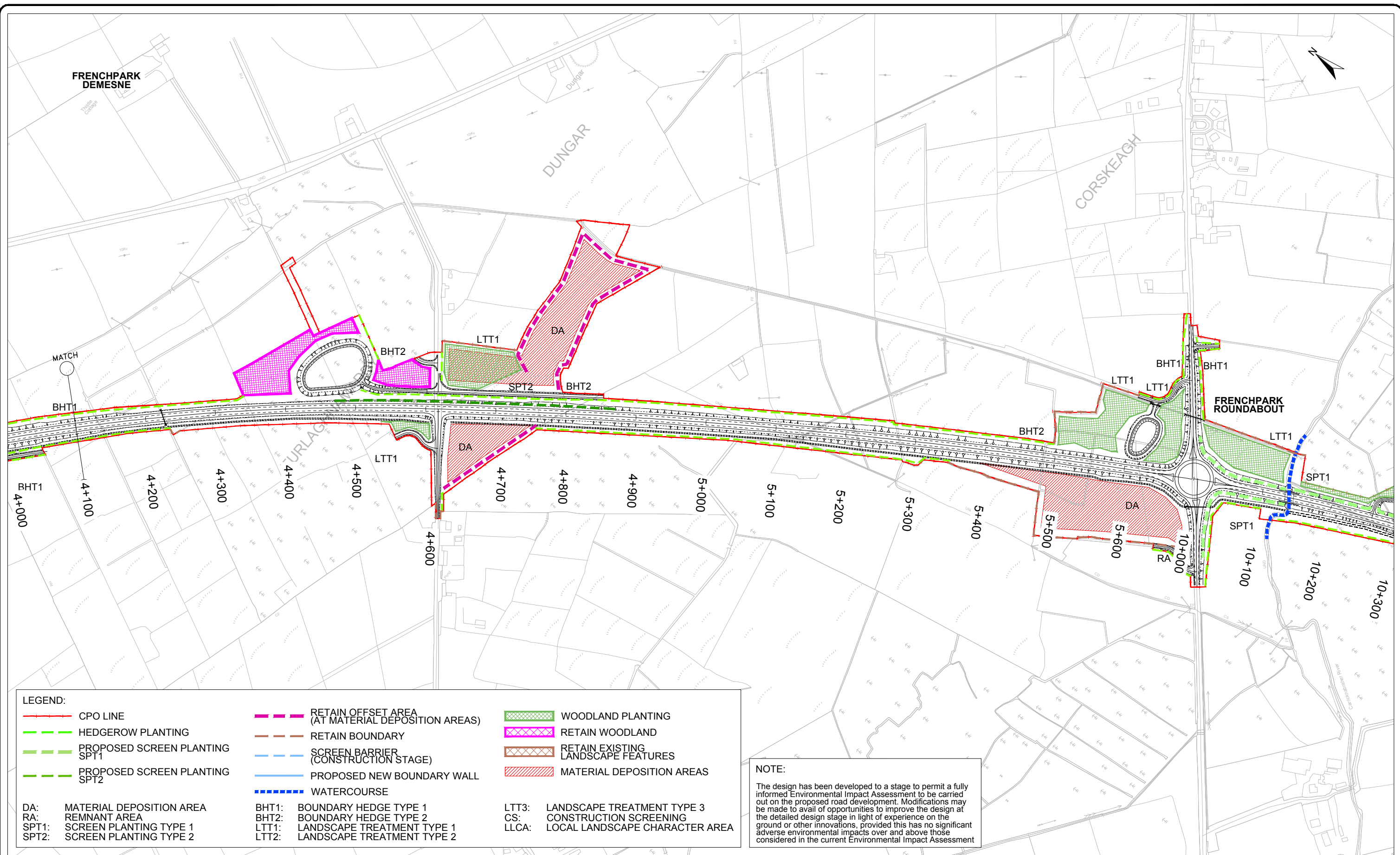
Arena House, Arena Road,
 Sandyford, Dublin 18.
 Tel : +353 (1) 2940800
 Fax : +353 (1) 2940820
 e-mail : info@rod.ie
 Website : www.rod.ie

Project
N5 BALLAGHADERREEN TO SCRAMOGUE ROAD PROJECT

ENVIRONMENTAL IMPACT ASSESSMENT REPORT

Title		Landscape Mitigation Section A Sheet 2 of 3	
Designed: BC	File:	Status:	E.I.A.R.
Drawn: LA	Job No: 14.155		
Checked: BC	Scale: 1:5,000 (@ A3)	Drawing No:	Fig 11.28
Approved: JET	Date: December 2017		

DO NOT SCALE USE FIGURED DIMENSIONS ONLY



LEGEND:

CPO LINE	RETAIN OFFSET AREA (AT MATERIAL DEPOSITION AREAS)	WOODLAND PLANTING
HEDGEROW PLANTING	RETAIN BOUNDARY	RETAIN WOODLAND
PROPOSED SCREEN PLANTING SPT1	SCREEN BARRIER (CONSTRUCTION STAGE)	RETAIN EXISTING LANDSCAPE FEATURES
PROPOSED SCREEN PLANTING SPT2	PROPOSED NEW BOUNDARY WALL	MATERIAL DEPOSITION AREAS
WATERCOURSE		

DA: MATERIAL DEPOSITION AREA	BHT1: BOUNDARY HEDGE TYPE 1	LTT3: LANDSCAPE TREATMENT TYPE 3
RA: REMNANT AREA	BHT2: BOUNDARY HEDGE TYPE 2	CS: CONSTRUCTION SCREENING
SPT1: SCREEN PLANTING TYPE 1	LTT1: LANDSCAPE TREATMENT TYPE 1	LLCA: LOCAL LANDSCAPE CHARACTER AREA
SPT2: SCREEN PLANTING TYPE 2	LTT2: LANDSCAPE TREATMENT TYPE 2	

NOTE:
 The design has been developed to a stage to permit a fully informed Environmental Impact Assessment to be carried out on the proposed road development. Modifications may be made to avail of opportunities to improve the design at the detailed design stage in light of experience on the ground or other innovations, provided this has no significant adverse environmental impacts over and above those considered in the current Environmental Impact Assessment

Ordnance Survey Ireland Licence No 2014/18/CCMA Roscommon County Council
 © Ordnance Survey Ireland and Government of Ireland.



Roughan & O'Donovan-AECOM Alliance

ROD AECOM

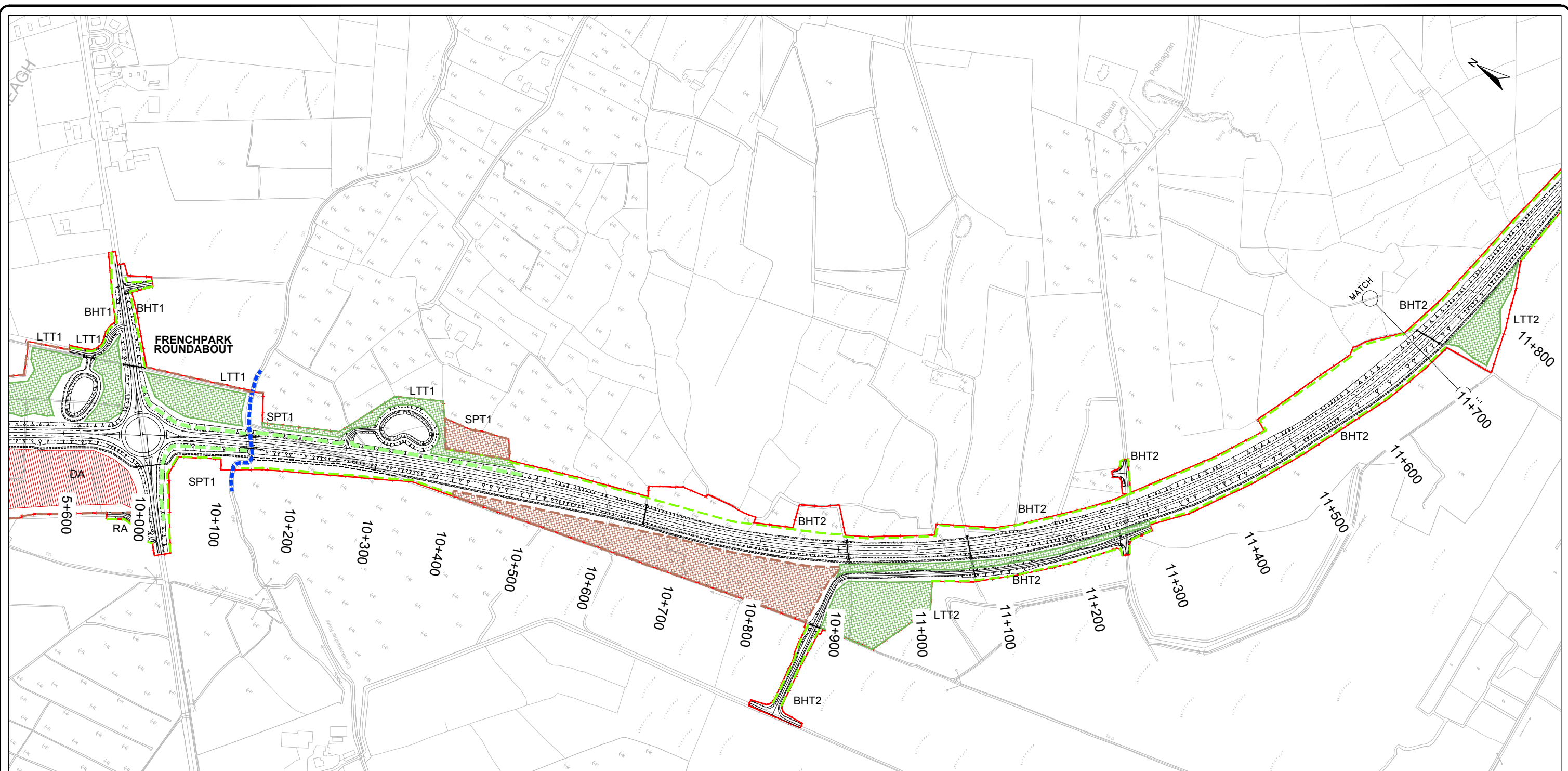
Arena House, Arena Road,
 Sandyford, Dublin 18.
 Tel : +353 (1) 2940800
 Fax : +353 (1) 2940820
 e-mail : info@rod.ie
 Website : www.rod.ie

Project
N5 BALLAGHADERREEN TO SCRAMOGUE ROAD PROJECT

ENVIRONMENTAL IMPACT ASSESSMENT REPORT

Title		Landscape Mitigation Section A Sheet 3 of 3	
Designed: BC	File:	Status: E.I.A.R.	
Drawn: LA	Job No: 14.155		
Checked: BC	Scale: 1:5,000 (@ A3)	Drawing No: Fig 11.29	Rev:
Approved: JET	Date: December 2017		

DO NOT SCALE USE FIGURED DIMENSIONS ONLY



LEGEND:

CPO LINE	RETAIN OFFSET AREA (AT MATERIAL DEPOSITION AREAS)	WOODLAND PLANTING
HEDGEROW PLANTING	RETAIN BOUNDARY	RETAIN WOODLAND
PROPOSED SCREEN PLANTING SPT1	SCREEN BARRIER (CONSTRUCTION STAGE)	RETAIN EXISTING LANDSCAPE FEATURES
PROPOSED SCREEN PLANTING SPT2	PROPOSED NEW BOUNDARY WALL	MATERIAL DEPOSITION AREAS
WATERCOURSE		

DA: MATERIAL DEPOSITION AREA	BHT1: BOUNDARY HEDGE TYPE 1	LTT3: LANDSCAPE TREATMENT TYPE 3
RA: REMNANT AREA	BHT2: BOUNDARY HEDGE TYPE 2	CS: CONSTRUCTION SCREENING
SPT1: SCREEN PLANTING TYPE 1	LTT1: LANDSCAPE TREATMENT TYPE 1	LLCA: LOCAL LANDSCAPE CHARACTER AREA
SPT2: SCREEN PLANTING TYPE 2	LTT2: LANDSCAPE TREATMENT TYPE 2	

NOTE:
 The design has been developed to a stage to permit a fully informed Environmental Impact Assessment to be carried out on the proposed road development. Modifications may be made to avail of opportunities to improve the design at the detailed design stage in light of experience on the ground or other innovations, provided this has no significant adverse environmental impacts over and above those considered in the current Environmental Impact Assessment

Ordnance Survey Ireland Licence No 2014/18/CCMA Roscommon County Council
 © Ordnance Survey Ireland and Government of Ireland.



Roughan & O'Donovan-AECOM Alliance

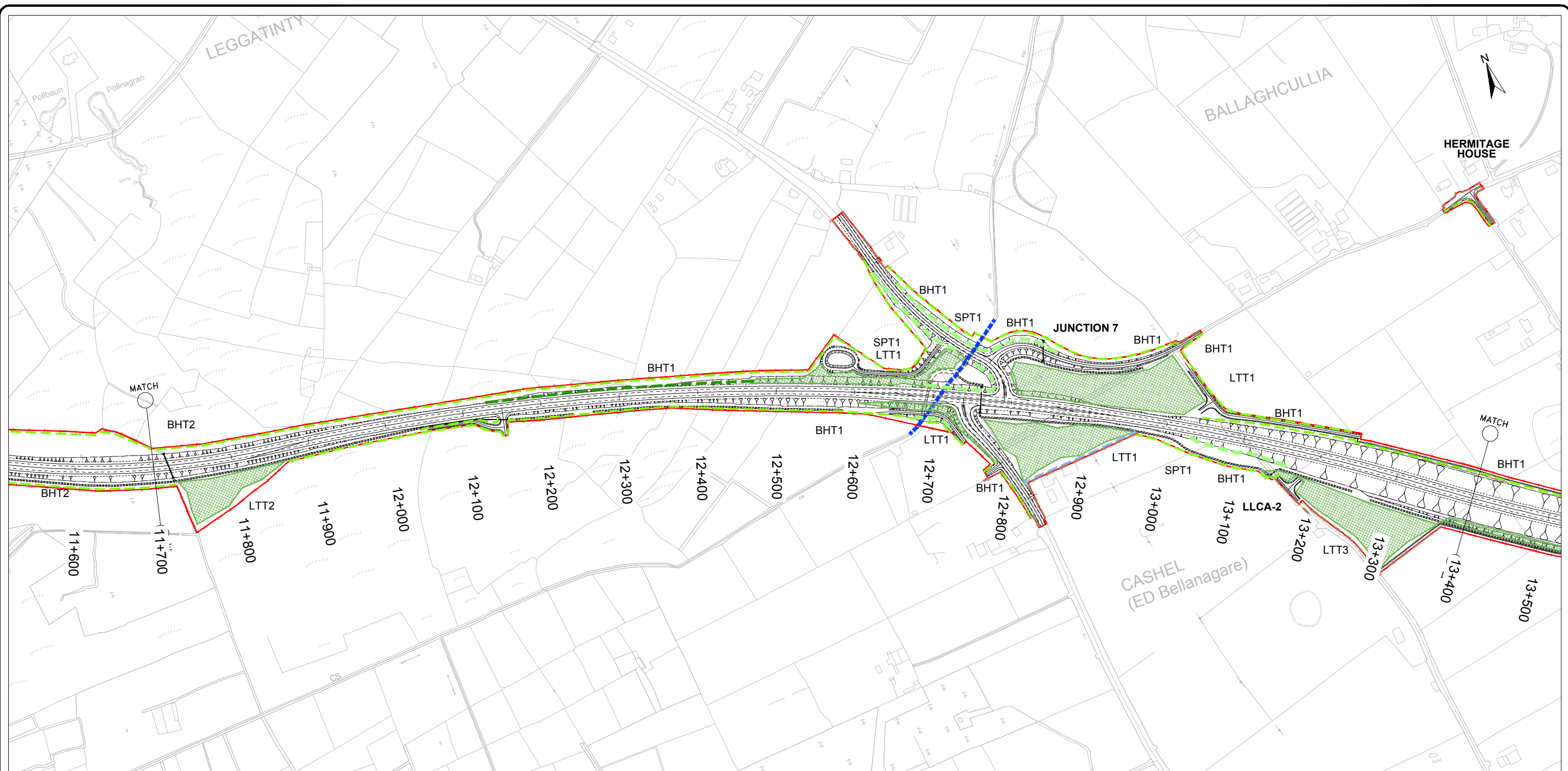
Arena House, Arena Road,
 Sandyford, Dublin 18.
 Tel : +353 (1) 2940800
 Fax : +353 (1) 2940820
 e-mail : info@rod.ie
 Website : www.rod.ie
 www.aecom.com

Project
**N5 BALLAGHADERREEN TO SCRAMOG
 ROAD PROJECT**

**ENVIRONMENTAL IMPACT
 ASSESSMENT REPORT**

Title		Landscape Mitigation Section B Sheet 1 of 10	
Designed: BC	File:	Status:	E.I.A.R.
Drawn: LA	Job No: 14.155		
Checked: BC	Scale: 1:5,000 (@ A3)	Drawing No:	Fig 11.30
Approved: JET	Date: December 2017		

DO NOT SCALE USE FIGURED DIMENSIONS ONLY



LEGEND:

CPO LINE	RETAIN OFFSET AREA (AT MATERIAL DEPOSITION AREAS)	WOODLAND PLANTING
HEDGEROW PLANTING	RETAIN BOUNDARY	RETAIN WOODLAND
PROPOSED SCREEN PLANTING SPT1	SCREEN BARRIER (CONSTRUCTION STAGE)	RETAIN EXISTING LANDSCAPE FEATURES
PROPOSED SCREEN PLANTING SPT2	PROPOSED NEW BOUNDARY WALL	MATERIAL DEPOSITION AREAS
WATERCOURSE		

DA: MATERIAL DEPOSITION AREA	BHT1: BOUNDARY HEDGE TYPE 1	LTT3: LANDSCAPE TREATMENT TYPE 3
RA: REMNANT AREA	BHT2: BOUNDARY HEDGE TYPE 2	CS: CONSTRUCTION SCREENING
SPT1: SCREEN PLANTING TYPE 1	LTT1: LANDSCAPE TREATMENT TYPE 1	LLCA: LOCAL LANDSCAPE CHARACTER AREA
SPT2: SCREEN PLANTING TYPE 2	LTT2: LANDSCAPE TREATMENT TYPE 2	

NOTE:
 The design has been developed to a stage to permit a fully informed Environmental Impact Assessment to be carried out on the proposed road development. Modifications may be made to avail of opportunities to improve the design at the detailed design stage in light of experience on the ground or other innovations, provided this has no significant adverse environmental impacts over and above those considered in the current Environmental Impact Assessment

Ordnance Survey Ireland Licence No 2014/18/CCMA Roscommon County Council
 © Ordnance Survey Ireland and Government of Ireland.



Roughan & O'Donovan-AECOM Alliance

ROD AECOM

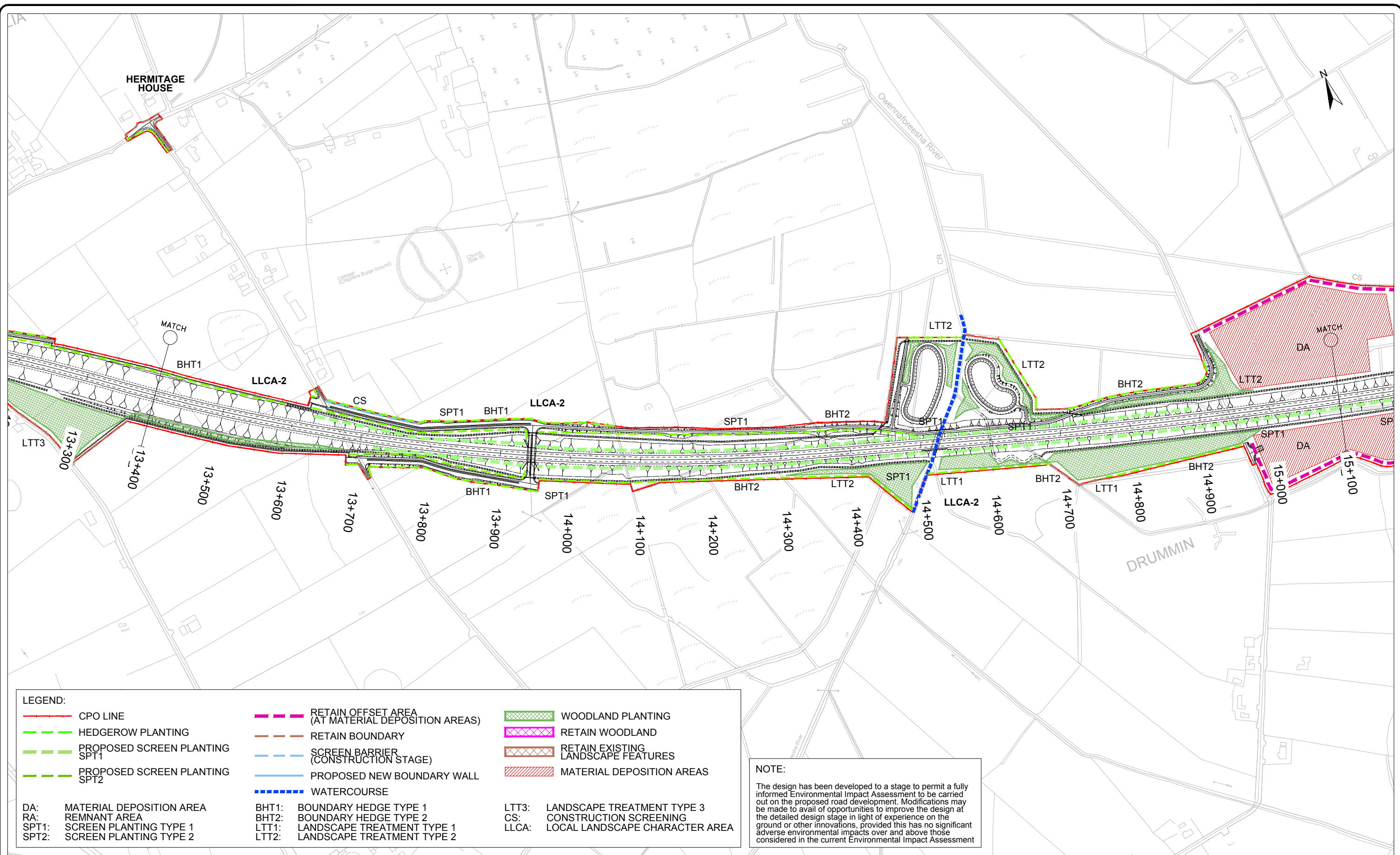
Arena House, Arena Road, Sandyford, Dublin 18.
 Tel: +353 (1) 2940800
 Fax: +353 (1) 2940820
 e-mail: info@rod.ie
 Website: www.rod.ie
 www.aecom.com

Project: **N5 BALLAGHADERREEN TO SCRAMOGE ROAD PROJECT**

ENVIRONMENTAL IMPACT ASSESSMENT REPORT

Title: Landscape Mitigation Section B Sheet 2 of 10		Status: E.I.A.R.	
Designed: BC	File:	Job No: 14.155	Rev:
Drawn: LA	Scale: 1:5,000 (@ A3)	Drawing No: Fig 11.31	
Checked: BC	Date: December 2017		
Approved: JET			

DO NOT SCALE USE FIGURED DIMENSIONS ONLY



LEGEND:

CPO LINE	RETAIN OFFSET AREA (AT MATERIAL DEPOSITION AREAS)	WOODLAND PLANTING
HEDGEROW PLANTING	RETAIN BOUNDARY	RETAIN WOODLAND
PROPOSED SCREEN PLANTING SPT1	SCREEN BARRIER (CONSTRUCTION STAGE)	RETAIN EXISTING LANDSCAPE FEATURES
PROPOSED SCREEN PLANTING SPT2	PROPOSED NEW BOUNDARY WALL	MATERIAL DEPOSITION AREAS
WATERCOURSE		

DA: MATERIAL DEPOSITION AREA	BHT1: BOUNDARY HEDGE TYPE 1	LTT3: LANDSCAPE TREATMENT TYPE 3
RA: REMNANT AREA	BHT2: BOUNDARY HEDGE TYPE 2	CS: CONSTRUCTION SCREENING
SPT1: SCREEN PLANTING TYPE 1	LTT1: LANDSCAPE TREATMENT TYPE 1	LLCA: LOCAL LANDSCAPE CHARACTER AREA
SPT2: SCREEN PLANTING TYPE 2	LTT2: LANDSCAPE TREATMENT TYPE 2	

NOTE:
 The design has been developed to a stage to permit a fully informed Environmental Impact Assessment to be carried out on the proposed road development. Modifications may be made to avail of opportunities to improve the design at the detailed design stage in light of experience on the ground or other innovations, provided this has no significant adverse environmental impacts over and above those considered in the current Environmental Impact Assessment

Ordnance Survey Ireland Licence No 2014/18/CCMA Roscommon County Council
 © Ordnance Survey Ireland and Government of Ireland.



Roughan & O'Donovan-AECOM Alliance

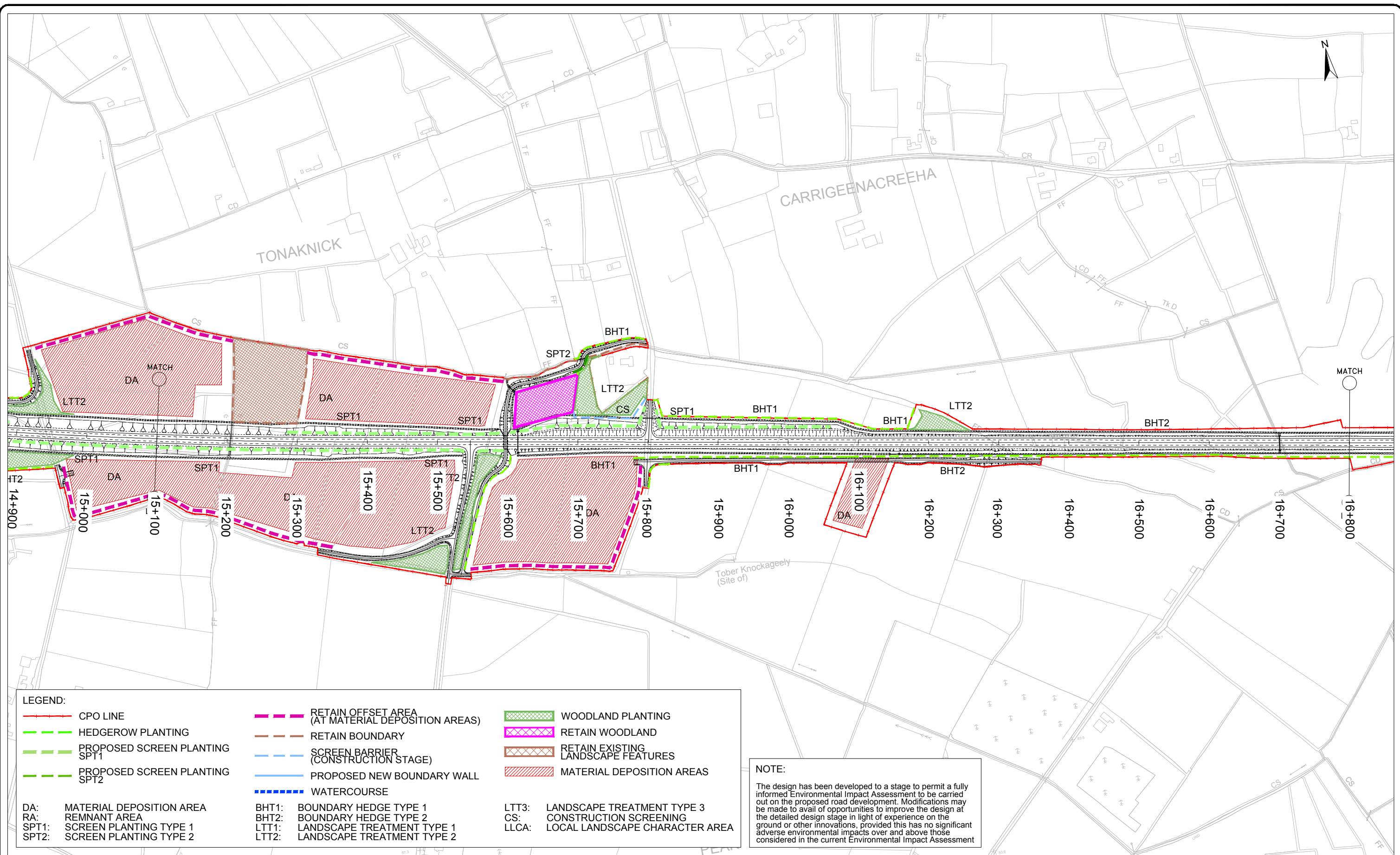
Arena House, Arena Road,
 Sandyford, Dublin 18.
 Tel : +353 (1) 2940800
 Fax : +353 (1) 2940820
 e-mail : info@rod.ie
 Website : www.rod.ie
 www.aecom.com

Project
N5 BALLAGHADERREEN TO SCRAMOGUE ROAD PROJECT

ENVIRONMENTAL IMPACT ASSESSMENT REPORT

Title Landscape Mitigation Section B Sheet 3 of 10		Status E.I.A.R.	
Designed: BC	File:	Job No: 14.155	Rev:
Drawn: LA	Scale: 1:5,000 (@ A3)	Drawing No: Fig 11.32	
Checked: BC	Date: December 2017		
Approved: JET			

DO NOT SCALE USE FIGURED DIMENSIONS ONLY



LEGEND:

CPO LINE	RETAIN OFFSET AREA (AT MATERIAL DEPOSITION AREAS)	WOODLAND PLANTING
HEDGEROW PLANTING	RETAIN BOUNDARY	RETAIN WOODLAND
PROPOSED SCREEN PLANTING SPT1	SCREEN BARRIER (CONSTRUCTION STAGE)	RETAIN EXISTING LANDSCAPE FEATURES
PROPOSED SCREEN PLANTING SPT2	PROPOSED NEW BOUNDARY WALL	MATERIAL DEPOSITION AREAS
WATERCOURSE		

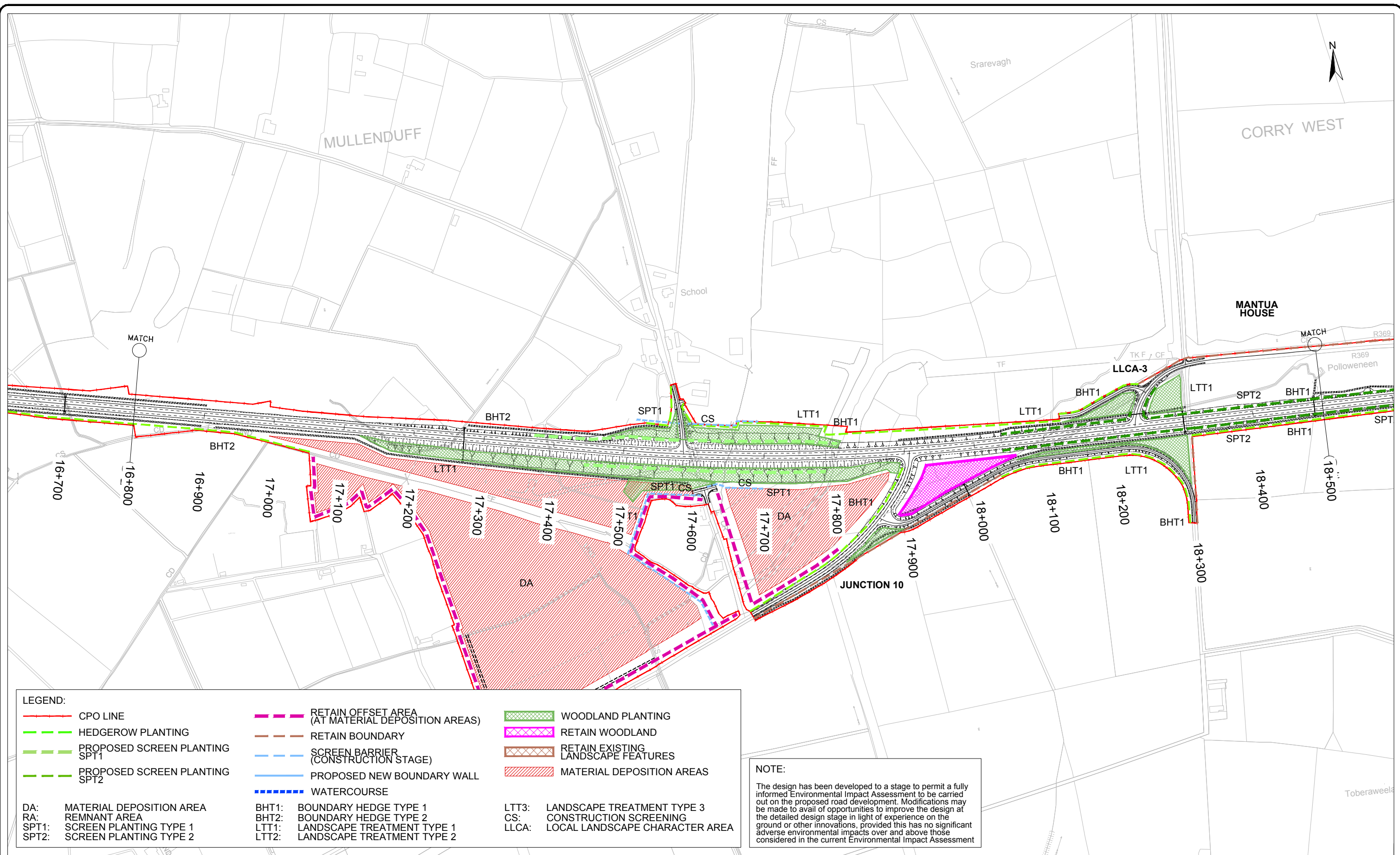
DA: MATERIAL DEPOSITION AREA	BHT1: BOUNDARY HEDGE TYPE 1	LTT3: LANDSCAPE TREATMENT TYPE 3
RA: REMNANT AREA	BHT2: BOUNDARY HEDGE TYPE 2	CS: CONSTRUCTION SCREENING
SPT1: SCREEN PLANTING TYPE 1	LTT1: LANDSCAPE TREATMENT TYPE 1	LLCA: LOCAL LANDSCAPE CHARACTER AREA
SPT2: SCREEN PLANTING TYPE 2	LTT2: LANDSCAPE TREATMENT TYPE 2	

NOTE:
 The design has been developed to a stage to permit a fully informed Environmental Impact Assessment to be carried out on the proposed road development. Modifications may be made to avail of opportunities to improve the design at the detailed design stage in light of experience on the ground or other innovations, provided this has no significant adverse environmental impacts over and above those considered in the current Environmental Impact Assessment

Ordnance Survey Ireland Licence No 2014/18/CCMA Roscommon County Council © Ordnance Survey Ireland and Government of Ireland.

Bonneagar Iompair Éireann Transport Infrastructure Ireland	An Roinn Iompair Turasóireachta agus Spóirt Department of Transport, Tourism and Sport	ROSCOMMON NRDO	ROSCOMMON Comhairle Contae Ros Comáin County Council	ROUGHAN & O'DONOVAN AECOM Arena House, Arena Road, Sandyford, Dublin 18. Tel: +353 (1) 2940800 Fax: +353 (1) 2940820 e-mail: info@rod.ie Website: www.rod.ie	Project N5 BALLAGHADERREEN TO SCRAMOG ROAD PROJECT	Title Landscape Mitigation Section B Sheet 4 of 10		
					ENVIRONMENTAL IMPACT ASSESSMENT REPORT		Designed: BC Drawn: LA Checked: BC Approved: JET	File: Job No: 14.155 Scale: 1:5,000 (@ A3) Date: December 2017

DO NOT SCALE USE FIGURED DIMENSIONS ONLY



LEGEND:

CPO LINE	RETAIN OFFSET AREA (AT MATERIAL DEPOSITION AREAS)	WOODLAND PLANTING
HEDGEROW PLANTING	RETAIN BOUNDARY	RETAIN WOODLAND
PROPOSED SCREEN PLANTING SPT1	SCREEN BARRIER (CONSTRUCTION STAGE)	RETAIN EXISTING LANDSCAPE FEATURES
PROPOSED SCREEN PLANTING SPT2	PROPOSED NEW BOUNDARY WALL	MATERIAL DEPOSITION AREAS
WATERCOURSE		

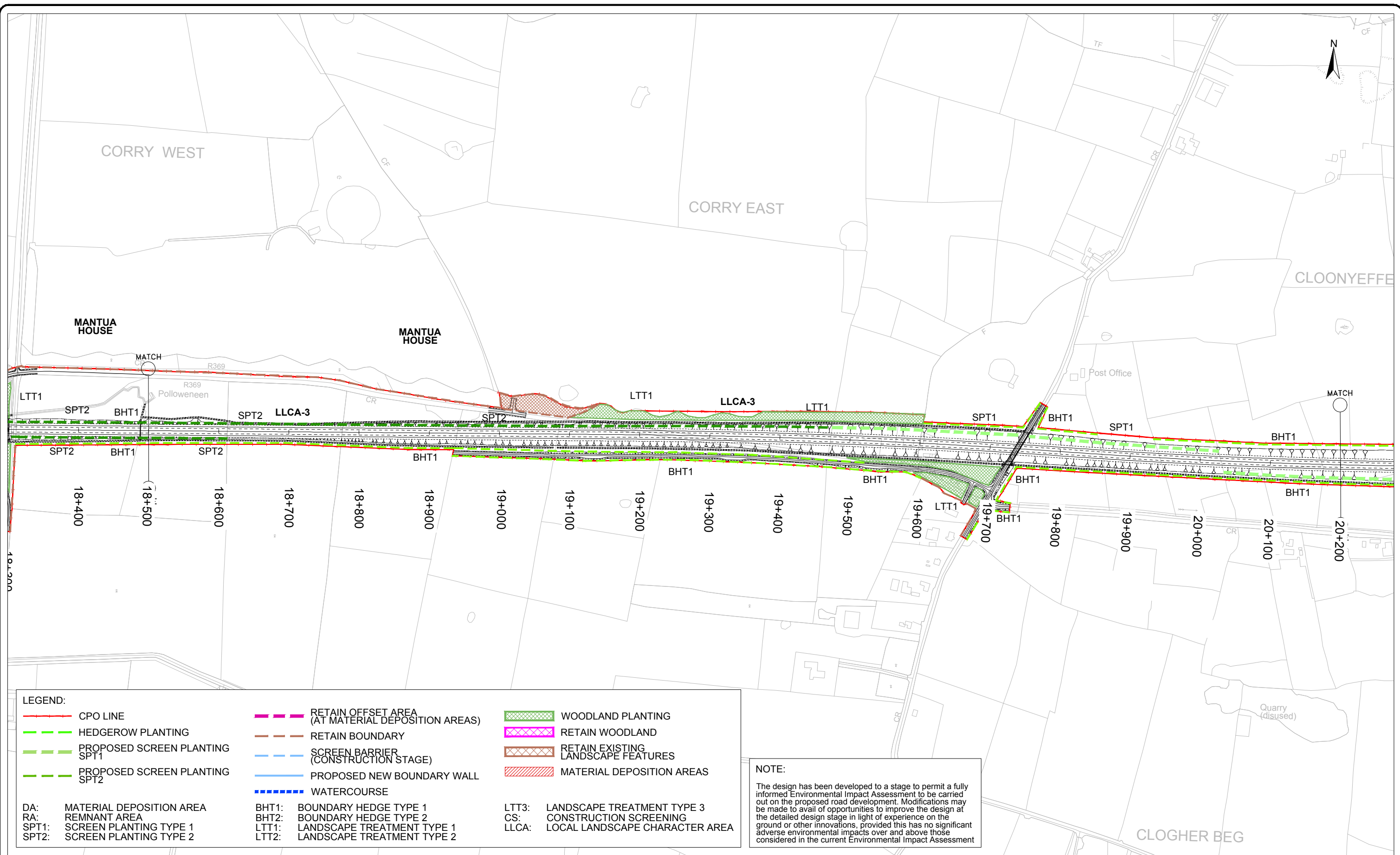
DA: MATERIAL DEPOSITION AREA	BHT1: BOUNDARY HEDGE TYPE 1	LTT3: LANDSCAPE TREATMENT TYPE 3
RA: REMNANT AREA	BHT2: BOUNDARY HEDGE TYPE 2	CS: CONSTRUCTION SCREENING
SPT1: SCREEN PLANTING TYPE 1	LTT1: LANDSCAPE TREATMENT TYPE 1	LLCA: LOCAL LANDSCAPE CHARACTER AREA
SPT2: SCREEN PLANTING TYPE 2	LTT2: LANDSCAPE TREATMENT TYPE 2	

NOTE:
 The design has been developed to a stage to permit a fully informed Environmental Impact Assessment to be carried out on the proposed road development. Modifications may be made to avail of opportunities to improve the design at the detailed design stage in light of experience on the ground or other innovations, provided this has no significant adverse environmental impacts over and above those considered in the current Environmental Impact Assessment

Ordnance Survey Ireland Licence No 2014/18/CCMA Roscommon County Council
 © Ordnance Survey Ireland and Government of Ireland.

<p>Bonneagar Iompair Éireann Transport Infrastructure Ireland</p>	<p>Department of Transport, Tourism and Sport</p>	<p>ROS COMMON</p>	<p>Roughan & O'Donovan-AECOM Alliance</p>	<p>Arena House, Arena Road, Sandyford, Dublin 18. Tel: +353 (1) 2940800 Fax: +353 (1) 2940820 e-mail: info@rod.ie Website: www.rod.ie www.aecom.com</p>	<p>Project</p> <p>N5 BALLAGHADERREEN TO SCRAMOGUE ROAD PROJECT</p>	<p>Title</p> <p>Landscape Mitigation Section B Sheet 5 of 10</p>							
					<p>ENVIRONMENTAL IMPACT ASSESSMENT REPORT</p>	<table border="1"> <tr> <td>Designed: BC</td> <td>File:</td> <td>Status: E.I.A.R.</td> </tr> <tr> <td>Drawn: LA</td> <td>Job No: 14.155</td> <td></td> </tr> <tr> <td>Checked: BC</td> <td>Scale: 1:5,000 (@ A3)</td> <td>Drawing No: Fig 11.34</td> </tr> <tr> <td>Approved: JET</td> <td>Date: December 2017</td> <td>Rev:</td> </tr> </table>	Designed: BC	File:	Status: E.I.A.R.	Drawn: LA	Job No: 14.155		Checked: BC
Designed: BC	File:	Status: E.I.A.R.											
Drawn: LA	Job No: 14.155												
Checked: BC	Scale: 1:5,000 (@ A3)	Drawing No: Fig 11.34											
Approved: JET	Date: December 2017	Rev:											

DO NOT SCALE USE FIGURED DIMENSIONS ONLY



LEGEND:

CPO LINE	RETAIN OFFSET AREA (AT MATERIAL DEPOSITION AREAS)	WOODLAND PLANTING
HEDGEROW PLANTING	RETAIN BOUNDARY	RETAIN WOODLAND
PROPOSED SCREEN PLANTING SPT1	SCREEN BARRIER (CONSTRUCTION STAGE)	RETAIN EXISTING LANDSCAPE FEATURES
PROPOSED SCREEN PLANTING SPT2	PROPOSED NEW BOUNDARY WALL	MATERIAL DEPOSITION AREAS
WATERCOURSE		

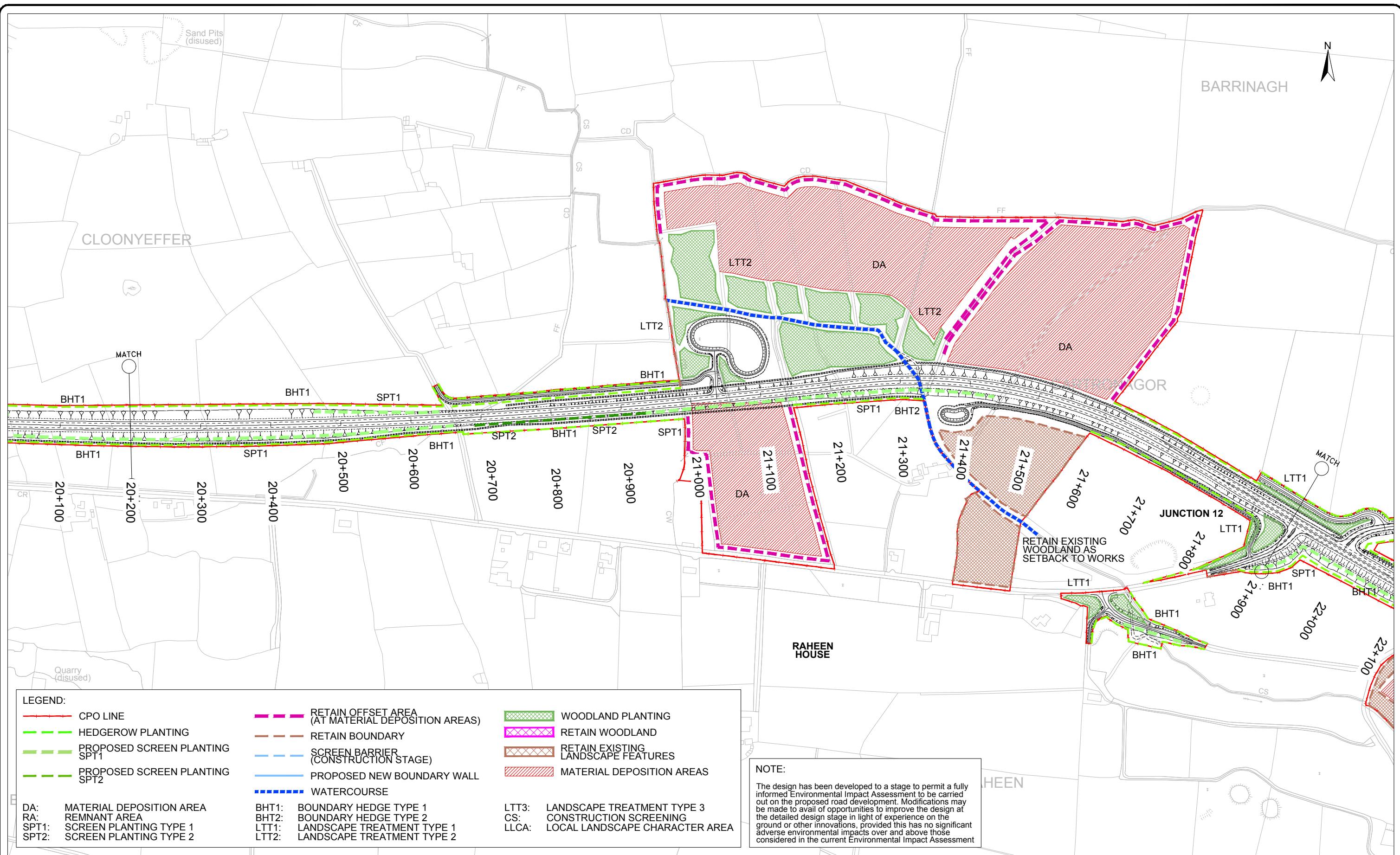
DA: MATERIAL DEPOSITION AREA	BHT1: BOUNDARY HEDGE TYPE 1	LTT3: LANDSCAPE TREATMENT TYPE 3
RA: REMNANT AREA	BHT2: BOUNDARY HEDGE TYPE 2	CS: CONSTRUCTION SCREENING
SPT1: SCREEN PLANTING TYPE 1	LTT1: LANDSCAPE TREATMENT TYPE 1	LLCA: LOCAL LANDSCAPE CHARACTER AREA
SPT2: SCREEN PLANTING TYPE 2	LTT2: LANDSCAPE TREATMENT TYPE 2	

NOTE:
 The design has been developed to a stage to permit a fully informed Environmental Impact Assessment to be carried out on the proposed road development. Modifications may be made to avail of opportunities to improve the design at the detailed design stage in light of experience on the ground or other innovations, provided this has no significant adverse environmental impacts over and above those considered in the current Environmental Impact Assessment

Ordnance Survey Ireland Licence No 2014/18/CCMA Roscommon County Council
 © Ordnance Survey Ireland and Government of Ireland.

Bonneagar Iompair Éireann Transport Infrastructure Ireland	An Roinn Iompair Turasóireachta agus Spóirt Department of Transport, Tourism and Sport	ROSCOMMON NRDO	ROSCOMMON Comhairle Contae Ros Comáin Roscommon County Council	Roughan & O'Donovan-AECOM Alliance Arena House, Arena Road, Sandyford, Dublin 18. Tel: +353 (1) 2940800 Fax: +353 (1) 2940820 e-mail: info@rod.ie Website: www.rod.ie www.aecom.com	Project N5 BALLAGHADERREEN TO SCRAMOGUE ROAD PROJECT	Title Landscape Mitigation Section B Sheet 6 of 10							
					ENVIRONMENTAL IMPACT ASSESSMENT REPORT	<table border="1"> <tr> <td>Designed: BC</td> <td>File:</td> <td>Status: E.I.A.R.</td> </tr> <tr> <td>Drawn: LA</td> <td>Job No: 14.155</td> <td></td> </tr> <tr> <td>Checked: BC</td> <td>Scale: 1:5,000 (@ A3)</td> <td>Drawing No: Fig 11.35</td> </tr> <tr> <td>Approved: JET</td> <td>Date: December 2017</td> <td>Rev:</td> </tr> </table>	Designed: BC	File:	Status: E.I.A.R.	Drawn: LA	Job No: 14.155		Checked: BC
Designed: BC	File:	Status: E.I.A.R.											
Drawn: LA	Job No: 14.155												
Checked: BC	Scale: 1:5,000 (@ A3)	Drawing No: Fig 11.35											
Approved: JET	Date: December 2017	Rev:											

DO NOT SCALE USE FIGURED DIMENSIONS ONLY



LEGEND:

CPO LINE	RETAIN OFFSET AREA (AT MATERIAL DEPOSITION AREAS)	WOODLAND PLANTING
HEDGEROW PLANTING	RETAIN BOUNDARY	RETAIN WOODLAND
PROPOSED SCREEN PLANTING SPT1	SCREEN BARRIER (CONSTRUCTION STAGE)	RETAIN EXISTING LANDSCAPE FEATURES
PROPOSED SCREEN PLANTING SPT2	PROPOSED NEW BOUNDARY WALL	MATERIAL DEPOSITION AREAS
WATERCOURSE		

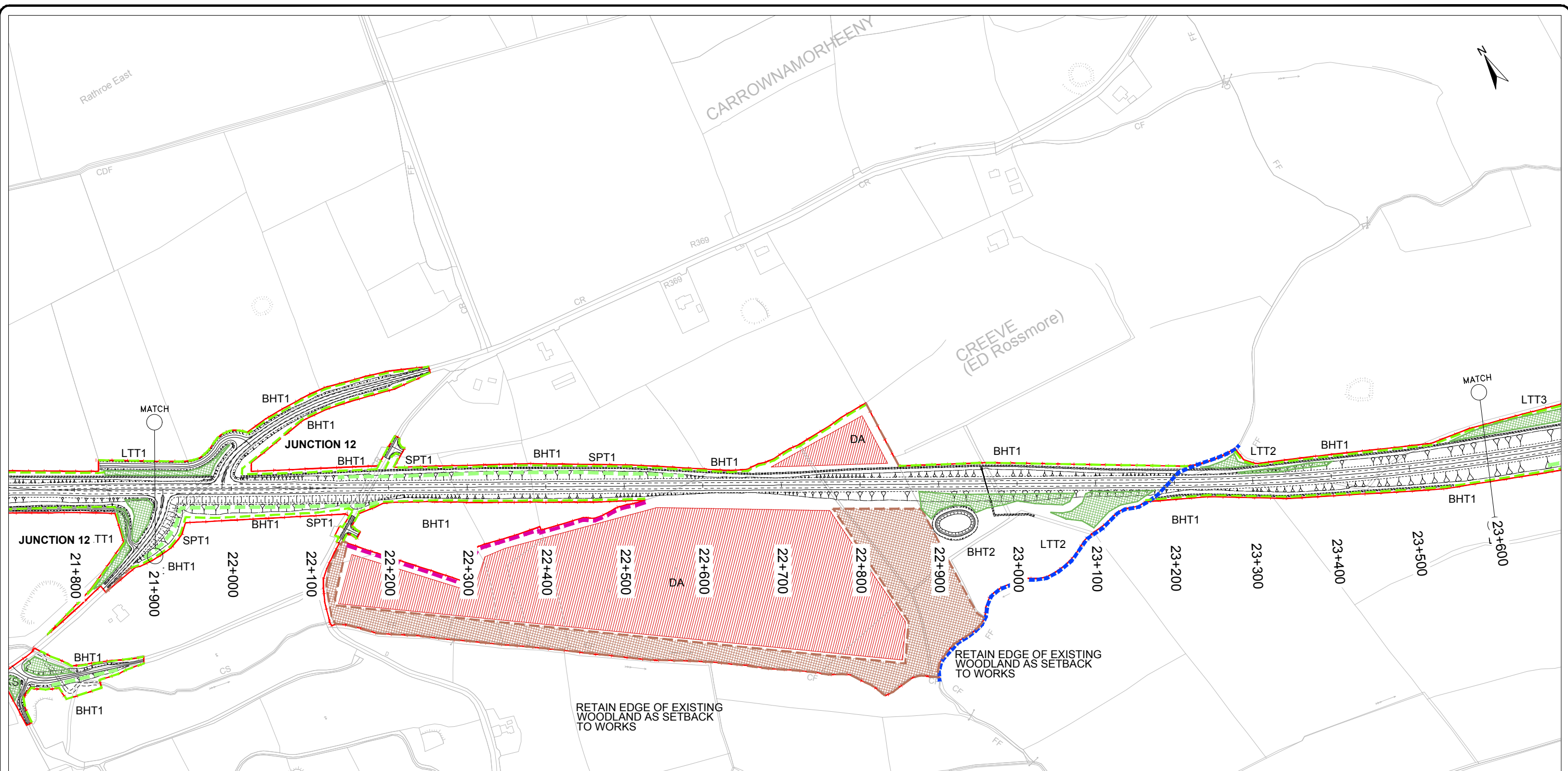
DA: MATERIAL DEPOSITION AREA	BHT1: BOUNDARY HEDGE TYPE 1	LTT3: LANDSCAPE TREATMENT TYPE 3
RA: REMNANT AREA	BHT2: BOUNDARY HEDGE TYPE 2	CS: CONSTRUCTION SCREENING
SPT1: SCREEN PLANTING TYPE 1	LTT1: LANDSCAPE TREATMENT TYPE 1	LLCA: LOCAL LANDSCAPE CHARACTER AREA
SPT2: SCREEN PLANTING TYPE 2	LTT2: LANDSCAPE TREATMENT TYPE 2	

NOTE:
 The design has been developed to a stage to permit a fully informed Environmental Impact Assessment to be carried out on the proposed road development. Modifications may be made to avail of opportunities to improve the design at the detailed design stage in light of experience on the ground or other innovations, provided this has no significant adverse environmental impacts over and above those considered in the current Environmental Impact Assessment

Ordnance Survey Ireland Licence No 2014/18/CCMA Roscommon County Council
 © Ordnance Survey Ireland and Government of Ireland.

Bonneagar Iompair Éireann Transport Infrastructure Ireland	An Roinn Iompair Turasóireachta agus Spóirt Department of Transport, Tourism and Sport	ROSCOMMON NRDO	ROSCOMMON Comhairle Contae Roscommon Roscommon County Council	ROUGHAN & O'DONOVAN AECOM Arena House, Arena Road, Sandyford, Dublin 18. Tel: +353 (1) 2940800 Fax: +353 (1) 2940820 e-mail: info@rod.ie Website: www.rod.ie www.aecom.com	Project N5 BALLAGHADERREEN TO SCRAMOG ROAD PROJECT	Title Landscape Mitigation Section B Sheet 7 of 10							
					ENVIRONMENTAL IMPACT ASSESSMENT REPORT	<table border="1"> <tr> <td>Designed: BC</td> <td>File: 14.155</td> <td>Status: E.I.A.R.</td> </tr> <tr> <td>Drawn: LA</td> <td>Job No: 14.155</td> <td></td> </tr> <tr> <td>Checked: BC</td> <td>Scale: 1:5,000 (@ A3)</td> <td>Drawing No: Fig 11.36</td> </tr> <tr> <td>Approved: JET</td> <td>Date: December 2017</td> <td>Rev:</td> </tr> </table>	Designed: BC	File: 14.155	Status: E.I.A.R.	Drawn: LA	Job No: 14.155		Checked: BC
Designed: BC	File: 14.155	Status: E.I.A.R.											
Drawn: LA	Job No: 14.155												
Checked: BC	Scale: 1:5,000 (@ A3)	Drawing No: Fig 11.36											
Approved: JET	Date: December 2017	Rev:											

DO NOT SCALE USE FIGURED DIMENSIONS ONLY



LEGEND:

CPO LINE	RETAIN OFFSET AREA (AT MATERIAL DEPOSITION AREAS)	WOODLAND PLANTING
HEDGEROW PLANTING	RETAIN BOUNDARY	RETAIN WOODLAND
PROPOSED SCREEN PLANTING SPT1	SCREEN BARRIER (CONSTRUCTION STAGE)	RETAIN EXISTING LANDSCAPE FEATURES
PROPOSED SCREEN PLANTING SPT2	PROPOSED NEW BOUNDARY WALL	MATERIAL DEPOSITION AREAS
WATERCOURSE		

DA: MATERIAL DEPOSITION AREA	BHT1: BOUNDARY HEDGE TYPE 1	LTT3: LANDSCAPE TREATMENT TYPE 3
RA: REMNANT AREA	BHT2: BOUNDARY HEDGE TYPE 2	CS: CONSTRUCTION SCREENING
SPT1: SCREEN PLANTING TYPE 1	LTT1: LANDSCAPE TREATMENT TYPE 1	LLCA: LOCAL LANDSCAPE CHARACTER AREA
SPT2: SCREEN PLANTING TYPE 2	LTT2: LANDSCAPE TREATMENT TYPE 2	

NOTE:

The design has been developed to a stage to permit a fully informed Environmental Impact Assessment to be carried out on the proposed road development. Modifications may be made to avail of opportunities to improve the design at the detailed design stage in light of experience on the ground or other innovations, provided this has no significant adverse environmental impacts over and above those considered in the current Environmental Impact Assessment

Ordnance Survey Ireland Licence No 2014/18/CCMA Roscommon County Council
© Ordnance Survey Ireland and Government of Ireland.



Roughan & O'Donovan-AECOM Alliance

ROD AECOM

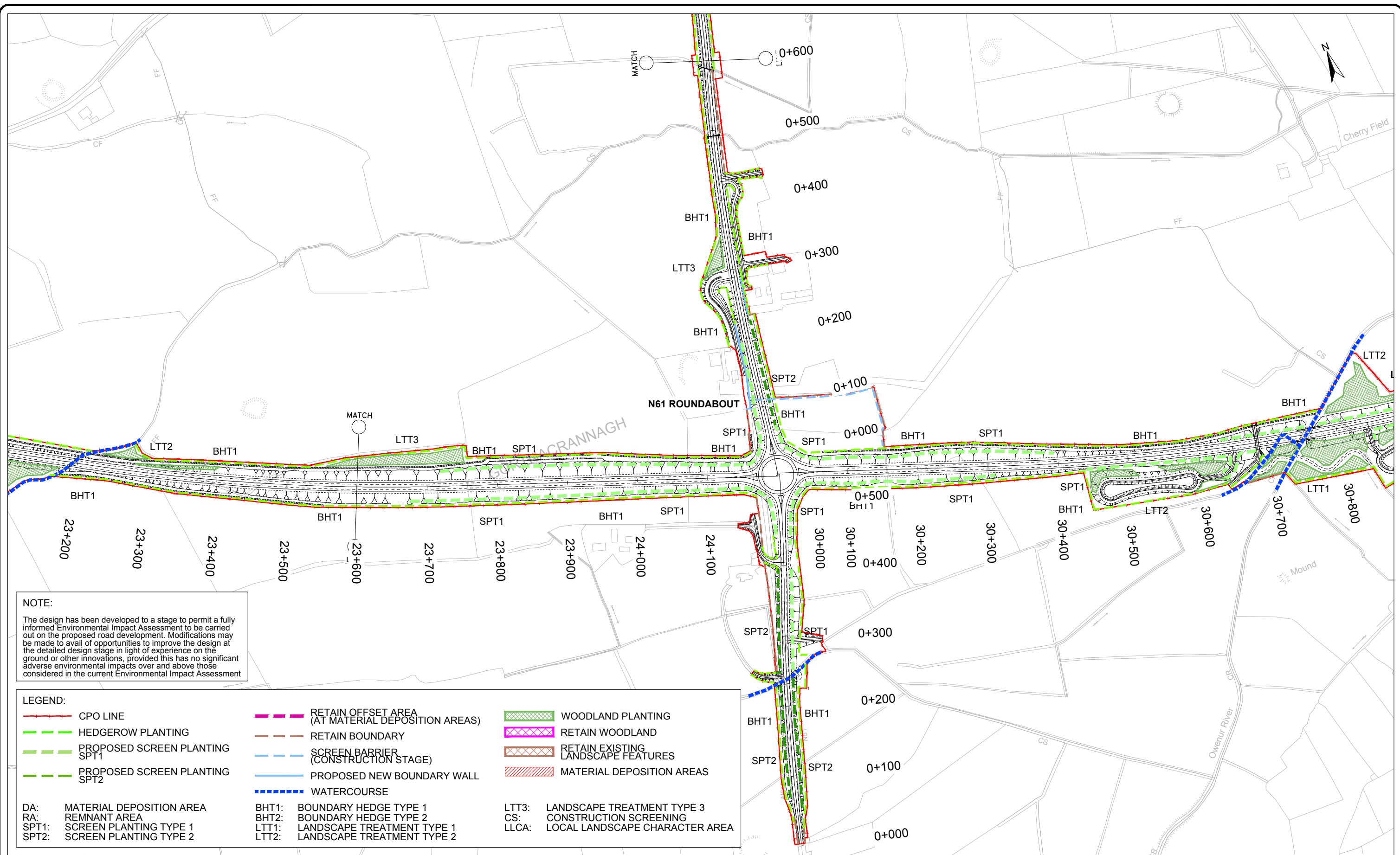
Arena House, Arena Road,
Sandyford, Dublin 18.
Tel: +353 (1) 2940800
Fax: +353 (1) 2940820
e-mail: info@rod.ie
Website: www.rod.ie
www.aecom.com

Project: **N5 BALLAGHADERREEN TO SCRAMOGUE ROAD PROJECT**

ENVIRONMENTAL IMPACT ASSESSMENT REPORT

Title: Landscape Mitigation Section B Sheet 8 of 10		Status: E.I.A.R.	
Designed: BC	File:	Job No: 14.155	Scale: 1:5,000 (@ A3)
Drawn: LA	Checked: BC	Date: December 2017	Drawing No: Fig 11.37
Approved: JET			

DO NOT SCALE USE FIGURED DIMENSIONS ONLY



NOTE:
 The design has been developed to a stage to permit a fully informed Environmental Impact Assessment to be carried out on the proposed road development. Modifications may be made to avail of opportunities to improve the design at the detailed design stage in light of experience on the ground or other innovations, provided this has no significant adverse environmental impacts over and above those considered in the current Environmental Impact Assessment

- LEGEND:**
- CPO LINE
 - HEDGEROW PLANTING
 - PROPOSED SCREEN PLANTING SPT1
 - PROPOSED SCREEN PLANTING SPT2
 - RETAIN OFFSET AREA (AT MATERIAL DEPOSITION AREAS)
 - RETAIN BOUNDARY
 - SCREEN BARRIER (CONSTRUCTION STAGE)
 - PROPOSED NEW BOUNDARY WALL
 - WATERCOURSE
 - WOODLAND PLANTING
 - RETAIN WOODLAND
 - RETAIN EXISTING LANDSCAPE FEATURES
 - MATERIAL DEPOSITION AREAS
 - DA: MATERIAL DEPOSITION AREA
 - RA: REMNANT AREA
 - SPT1: SCREEN PLANTING TYPE 1
 - SPT2: SCREEN PLANTING TYPE 2
 - BHT1: BOUNDARY HEDGE TYPE 1
 - BHT2: BOUNDARY HEDGE TYPE 2
 - LTT1: LANDSCAPE TREATMENT TYPE 1
 - LTT2: LANDSCAPE TREATMENT TYPE 2
 - LTT3: LANDSCAPE TREATMENT TYPE 3
 - CS: CONSTRUCTION SCREENING
 - LLCA: LOCAL LANDSCAPE CHARACTER AREA

Ordinance Survey Ireland Licence No 2014/18/CCMA Roscommon County Council
 © Ordnance Survey Ireland and Government of Ireland.



Roughan & O'Donovan-AECOM Alliance

ROD AECOM

Arena House, Arena Road,
 Sandyford, Dublin 18.
 Tel: +353 (1) 2940800
 Fax: +353 (1) 2940820
 e-mail: info@rod.ie
 Website: www.rod.ie
 www.aecom.com

Project
N5 BALLAGHADERREEN TO SCRAMOGUE ROAD PROJECT

ENVIRONMENTAL IMPACT ASSESSMENT REPORT

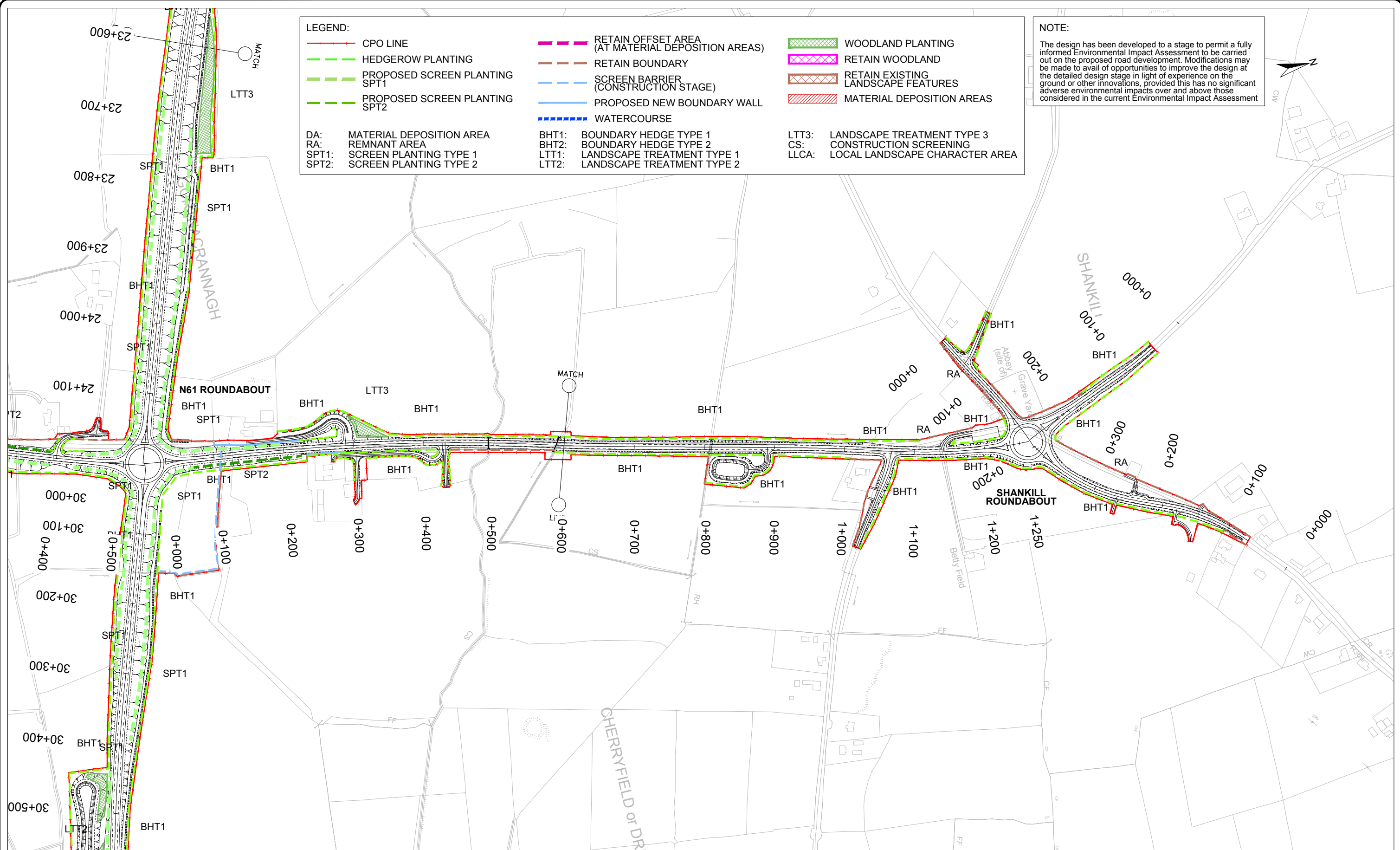
Title		Landscape Mitigation Section B Sheet 9 of 10	
Designed: BC	File:	Status:	E.I.A.R.
Drawn: LA	Job No: 14.155		
Checked: BC	Scale: 1:5,000 (@ A3)	Drawing No:	Fig 11.38
Approved: JET	Date: December 2017	Rev:	

DO NOT SCALE USE FIGURED DIMENSIONS ONLY

LEGEND:

CPO LINE	RETAIN OFFSET AREA (AT MATERIAL DEPOSITION AREAS)	WOODLAND PLANTING
HEDGEROW PLANTING	RETAIN BOUNDARY	RETAIN WOODLAND
PROPOSED SCREEN PLANTING SPT1	SCREEN BARRIER (CONSTRUCTION STAGE)	RETAIN EXISTING LANDSCAPE FEATURES
PROPOSED SCREEN PLANTING SPT2	PROPOSED NEW BOUNDARY WALL	MATERIAL DEPOSITION AREAS
DA: MATERIAL DEPOSITION AREA	BHT1: BOUNDARY HEDGE TYPE 1	LTT3: LANDSCAPE TREATMENT TYPE 3
RA: REMNANT AREA	BHT2: BOUNDARY HEDGE TYPE 2	CS: CONSTRUCTION SCREENING
SPT1: SCREEN PLANTING TYPE 1	LTT1: LANDSCAPE TREATMENT TYPE 1	LLCA: LOCAL LANDSCAPE CHARACTER AREA
SPT2: SCREEN PLANTING TYPE 2	LTT2: LANDSCAPE TREATMENT TYPE 2	
	WATERCOURSE	

NOTE:
 The design has been developed to a stage to permit a fully informed Environmental Impact Assessment to be carried out on the proposed road development. Modifications may be made to avail of opportunities to improve the design at the detailed design stage in light of experience on the ground or other innovations, provided this has no significant adverse environmental impacts over and above those considered in the current Environmental Impact Assessment



Ordnance Survey Ireland Licence No 2014/18/CCMA Roscommon County Council
 © Ordnance Survey Ireland and Government of Ireland.



Roughan & O'Donovan-AECOM Alliance

ROD AECOM

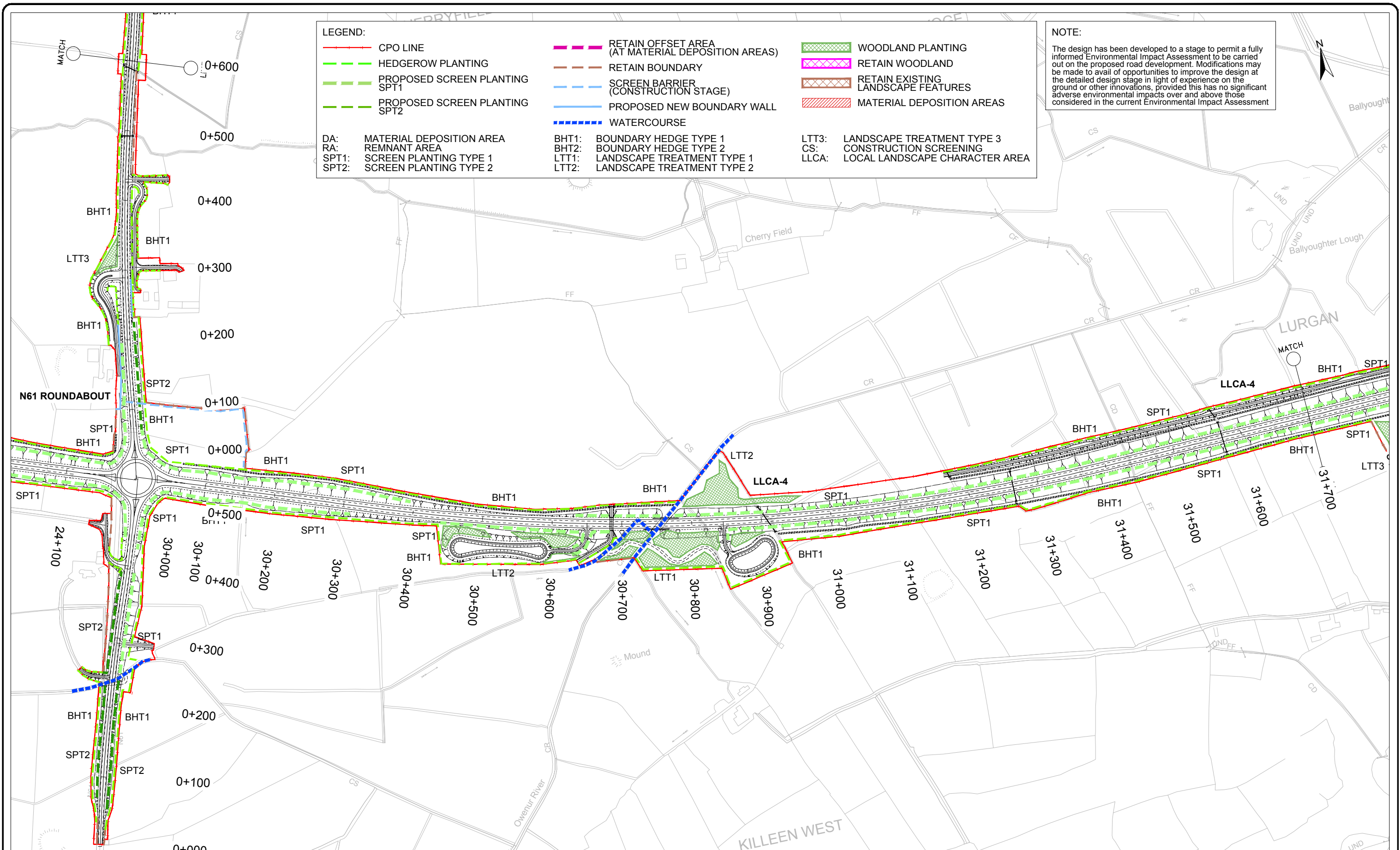
Arena House, Arena Road,
 Sandyford, Dublin 18.
 Tel : +353 (1) 2940800
 Fax : +353 (1) 2940820
 e-mail : info@rod.ie
 Website : www.rod.ie
 www.aecom.com

Project
N5 BALLAGHADERREEN TO SCRAMOGE ROAD PROJECT

ENVIRONMENTAL IMPACT ASSESSMENT REPORT

Title Landscape Mitigation Section B Sheet 10 of 10		Status E.I.A.R.	
Designed: BC	File:	Job No: 14.155	Rev:
Drawn: LA	Scale: 1:5,000 (@ A3)	Date: December 2017	Fig 11.39
Checked: BC	Approved: JET		

DO NOT SCALE USE FIGURED DIMENSIONS ONLY



LEGEND:

CPO LINE	RETAIN OFFSET AREA (AT MATERIAL DEPOSITION AREAS)	WOODLAND PLANTING
HEDGEROW PLANTING	RETAIN BOUNDARY	RETAIN WOODLAND
PROPOSED SCREEN PLANTING SPT1	SCREEN BARRIER (CONSTRUCTION STAGE)	RETAIN EXISTING LANDSCAPE FEATURES
PROPOSED SCREEN PLANTING SPT2	PROPOSED NEW BOUNDARY WALL	MATERIAL DEPOSITION AREAS
WATERCOURSE	BHT1: BOUNDARY HEDGE TYPE 1	LTT3: LANDSCAPE TREATMENT TYPE 3
BHT2: BOUNDARY HEDGE TYPE 2	LTT1: LANDSCAPE TREATMENT TYPE 1	CS: CONSTRUCTION SCREENING
LTT2: LANDSCAPE TREATMENT TYPE 2	LLCA: LOCAL LANDSCAPE CHARACTER AREA	

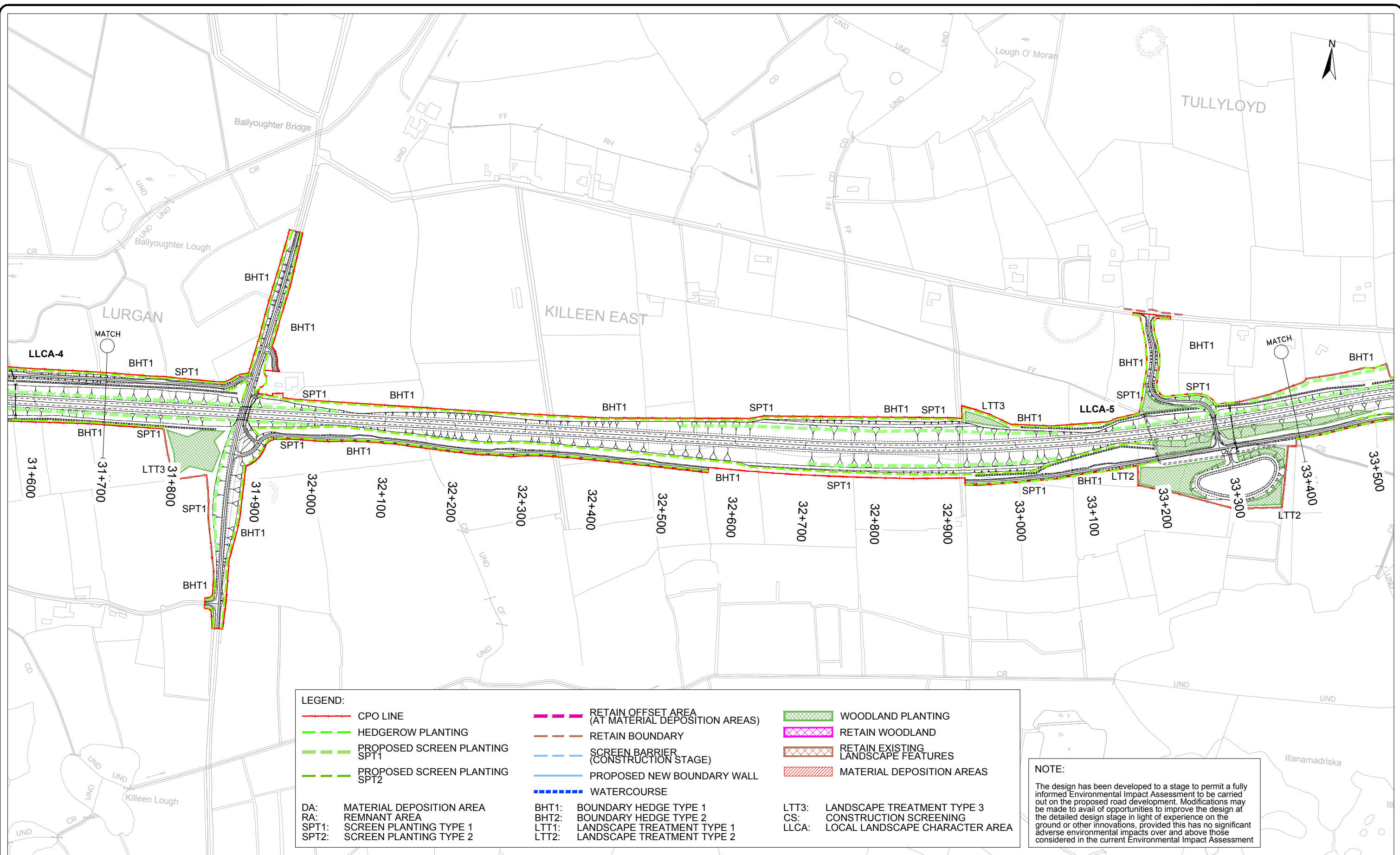
DA: MATERIAL DEPOSITION AREA
 RA: REMNANT AREA
 SPT1: SCREEN PLANTING TYPE 1
 SPT2: SCREEN PLANTING TYPE 2

NOTE:
 The design has been developed to a stage to permit a fully informed Environmental Impact Assessment to be carried out on the proposed road development. Modifications may be made to avail of opportunities to improve the design at the detailed design stage in light of experience on the ground or other innovations, provided this has no significant adverse environmental impacts over and above those considered in the current Environmental Impact Assessment

Ordnance Survey Ireland Licence No 2014/18/CCMA Roscommon County Council
 © Ordnance Survey Ireland and Government of Ireland.

Bonneagar Iompair Éireann Transport Infrastructure Ireland	An Roinn Iompair Turasóireachta agus Spóirt Department of Transport, Tourism and Sport	ROSCOMMON ROSMON	Roughan & O'Donovan-AECOM Alliance Arena House, Arena Road, Sandyford, Dublin 18. Tel: +353 (1) 2940800 Fax: +353 (1) 2940820 e-mail: info@rod.ie Website: www.rod.ie www.aecom.com	Project N5 BALLAGHADERREEN TO SCRAMOG ROAD PROJECT	Title Landscape Mitigation Section C Sheet 1 of 8								
				ENVIRONMENTAL IMPACT ASSESSMENT REPORT	<table border="1"> <tr> <td>Designed: BC</td> <td>File:</td> <td>Status: E.I.A.R.</td> </tr> <tr> <td>Drawn: LA</td> <td>Job No: 14.155</td> <td></td> </tr> <tr> <td>Checked: BC</td> <td>Scale: 1:5,000 (@ A3)</td> <td>Drawing No: Fig 11.40</td> </tr> <tr> <td>Approved: JET</td> <td>Date: December 2017</td> <td>Rev:</td> </tr> </table>	Designed: BC	File:	Status: E.I.A.R.	Drawn: LA	Job No: 14.155		Checked: BC	Scale: 1:5,000 (@ A3)
Designed: BC	File:	Status: E.I.A.R.											
Drawn: LA	Job No: 14.155												
Checked: BC	Scale: 1:5,000 (@ A3)	Drawing No: Fig 11.40											
Approved: JET	Date: December 2017	Rev:											

DO NOT SCALE USE FIGURED DIMENSIONS ONLY



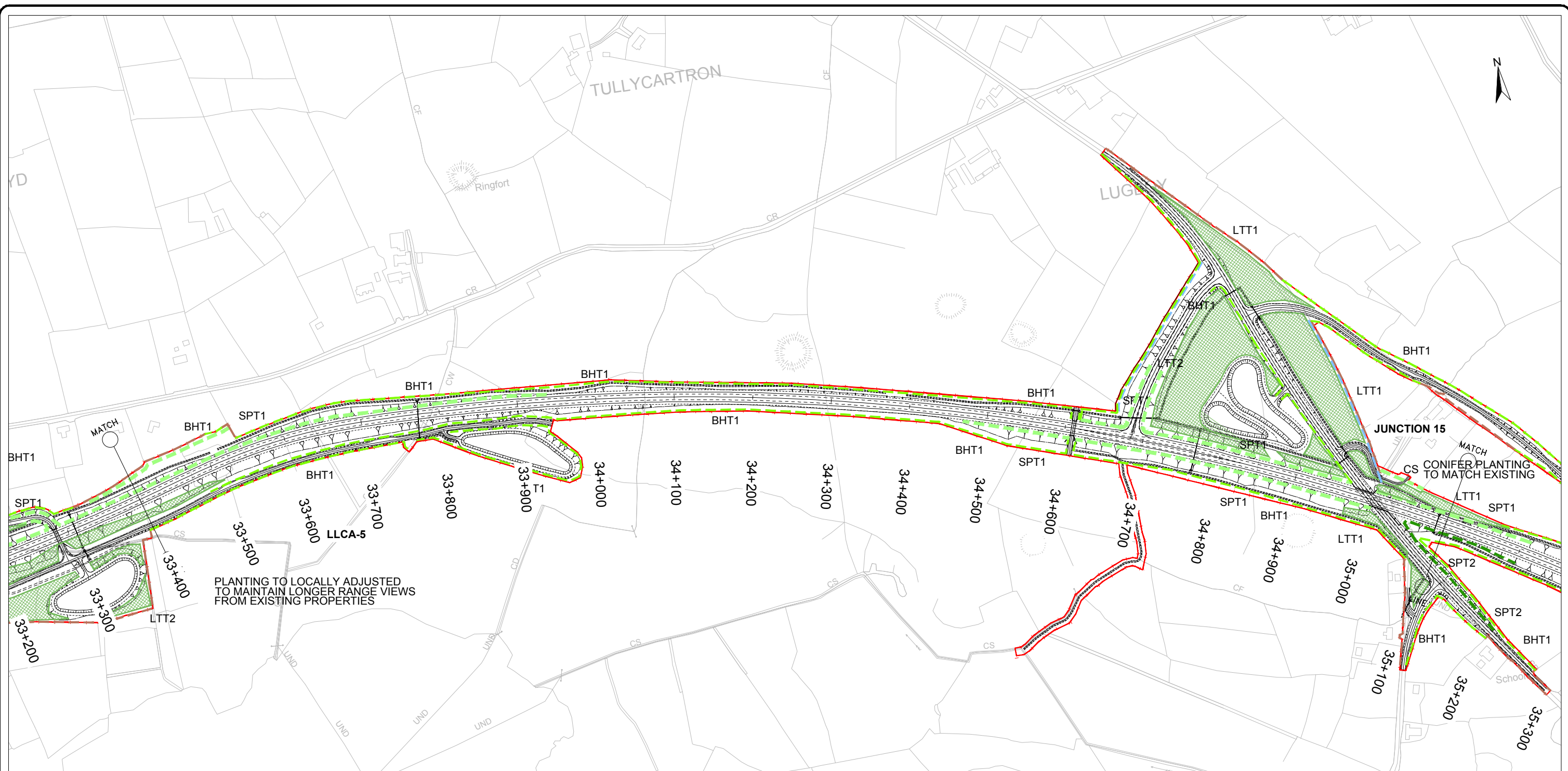
LEGEND:			
	CPO LINE		HEDGEROW PLANTING
	PROPOSED SCREEN PLANTING SPT1		PROPOSED SCREEN PLANTING SPT2
	RETAIN OFFSET AREA (AT MATERIAL DEPOSITION AREAS)		RETAIN BOUNDARY
	SCREEN BARRIER (CONSTRUCTION STAGE)		PROPOSED NEW BOUNDARY WALL
	WATERCOURSE		WOODLAND PLANTING
	RETAIN WOODLAND		RETAIN EXISTING LANDSCAPE FEATURES
	MATERIAL DEPOSITION AREAS		
DA:	MATERIAL DEPOSITION AREA	BHT1:	BOUNDARY HEDGE TYPE 1
RA:	REMNANT AREA	BHT2:	BOUNDARY HEDGE TYPE 2
SPT1:	SCREEN PLANTING TYPE 1	LTT1:	LANDSCAPE TREATMENT TYPE 1
SPT2:	SCREEN PLANTING TYPE 2	LTT2:	LANDSCAPE TREATMENT TYPE 2
		LTT3:	LANDSCAPE TREATMENT TYPE 3
		CS:	CONSTRUCTION SCREENING
		LLCA:	LOCAL LANDSCAPE CHARACTER AREA

NOTE:
 The design has been developed to a stage to permit a fully informed Environmental Impact Assessment to be carried out on the proposed road development. Modifications may be made to avail of opportunities to improve the design at the detailed design stage in light of experience on the ground or other innovations, provided this has no significant adverse environmental impacts over and above those considered in the current Environmental Impact Assessment

Ordnance Survey Ireland Licence No 2014/18/CCMA Roscommon County Council © Ordnance Survey Ireland and Government of Ireland.

<p>Bonneagar Iompair Éireann Transport Infrastructure Ireland</p>	<p>Department of Transport, Tourism and Sport</p>	<p>Comhairle Contae Ros Comáin Roscommon County Council</p>	<p>Arena House, Arena Road, Sandyford, Dublin 18. Tel : +353 (1) 2940800 Fax : +353 (1) 2940820 e-mail : info@rod.ie Website : www.rod.ie www.aecom.com</p>	Project N5 BALLAGHADERREEN TO SCRAMOGUE ROAD PROJECT	Title Landscape Mitigation Section C Sheet 2 of 8								
				ENVIRONMENTAL IMPACT ASSESSMENT REPORT	<table border="1"> <tr> <td>Designed: BC</td> <td>File:</td> <td>Status: E.I.A.R.</td> </tr> <tr> <td>Drawn: LA</td> <td>Job No: 14.155</td> <td></td> </tr> <tr> <td>Checked: BC</td> <td>Scale: 1:5,000 (@ A3)</td> <td>Drawing No: Fig 11.41</td> </tr> <tr> <td>Approved: JET</td> <td>Date: December 2017</td> <td>Rev:</td> </tr> </table>	Designed: BC	File:	Status: E.I.A.R.	Drawn: LA	Job No: 14.155		Checked: BC	Scale: 1:5,000 (@ A3)
Designed: BC	File:	Status: E.I.A.R.											
Drawn: LA	Job No: 14.155												
Checked: BC	Scale: 1:5,000 (@ A3)	Drawing No: Fig 11.41											
Approved: JET	Date: December 2017	Rev:											

DO NOT SCALE USE FIGURED DIMENSIONS ONLY



LEGEND:

CPO LINE	RETAIN OFFSET AREA (AT MATERIAL DEPOSITION AREAS)	WOODLAND PLANTING
HEDGEROW PLANTING	RETAIN BOUNDARY	RETAIN WOODLAND
PROPOSED SCREEN PLANTING SPT1	SCREEN BARRIER (CONSTRUCTION STAGE)	RETAIN EXISTING LANDSCAPE FEATURES
PROPOSED SCREEN PLANTING SPT2	PROPOSED NEW BOUNDARY WALL	MATERIAL DEPOSITION AREAS
WATERCOURSE		

DA: MATERIAL DEPOSITION AREA	BHT1: BOUNDARY HEDGE TYPE 1	LTT3: LANDSCAPE TREATMENT TYPE 3
RA: REMNANT AREA	BHT2: BOUNDARY HEDGE TYPE 2	CS: CONSTRUCTION SCREENING
SPT1: SCREEN PLANTING TYPE 1	LTT1: LANDSCAPE TREATMENT TYPE 1	LLCA: LOCAL LANDSCAPE CHARACTER AREA
SPT2: SCREEN PLANTING TYPE 2	LTT2: LANDSCAPE TREATMENT TYPE 2	

NOTE:
 The design has been developed to a stage to permit a fully informed Environmental Impact Assessment to be carried out on the proposed road development. Modifications may be made to avail of opportunities to improve the design at the detailed design stage in light of experience on the ground or other innovations, provided this has no significant adverse environmental impacts over and above those considered in the current Environmental Impact Assessment

Ordnance Survey Ireland Licence No 2014/18/CCMA Roscommon County Council
 © Ordnance Survey Ireland and Government of Ireland.

Bonneagar Iompair Éireann An Roinn Iompair Turasóireachta agus Spóirt ROSCOMMON ROUGHAN & O'DONOVAN-AECOM AECOM Arena House, Arena Road, Sandyford, Dublin 18. Tel : +353 (1) 2940800 Fax : +353 (1) 2940820 e-mail : info@rod.ie Website : www.rod.ie www.aecom.com	Project N5 BALLAGHADERREEN TO SCRAMOGUE ROAD PROJECT	Title Landscape Mitigation Section C Sheet 3 of 8	
	ENVIRONMENTAL IMPACT ASSESSMENT REPORT	Designed: BC Drawn: LA Checked: BC Approved: JET	File: Job No: 14.155 Scale: 1:5,000 (@ A3) Date: December 2017

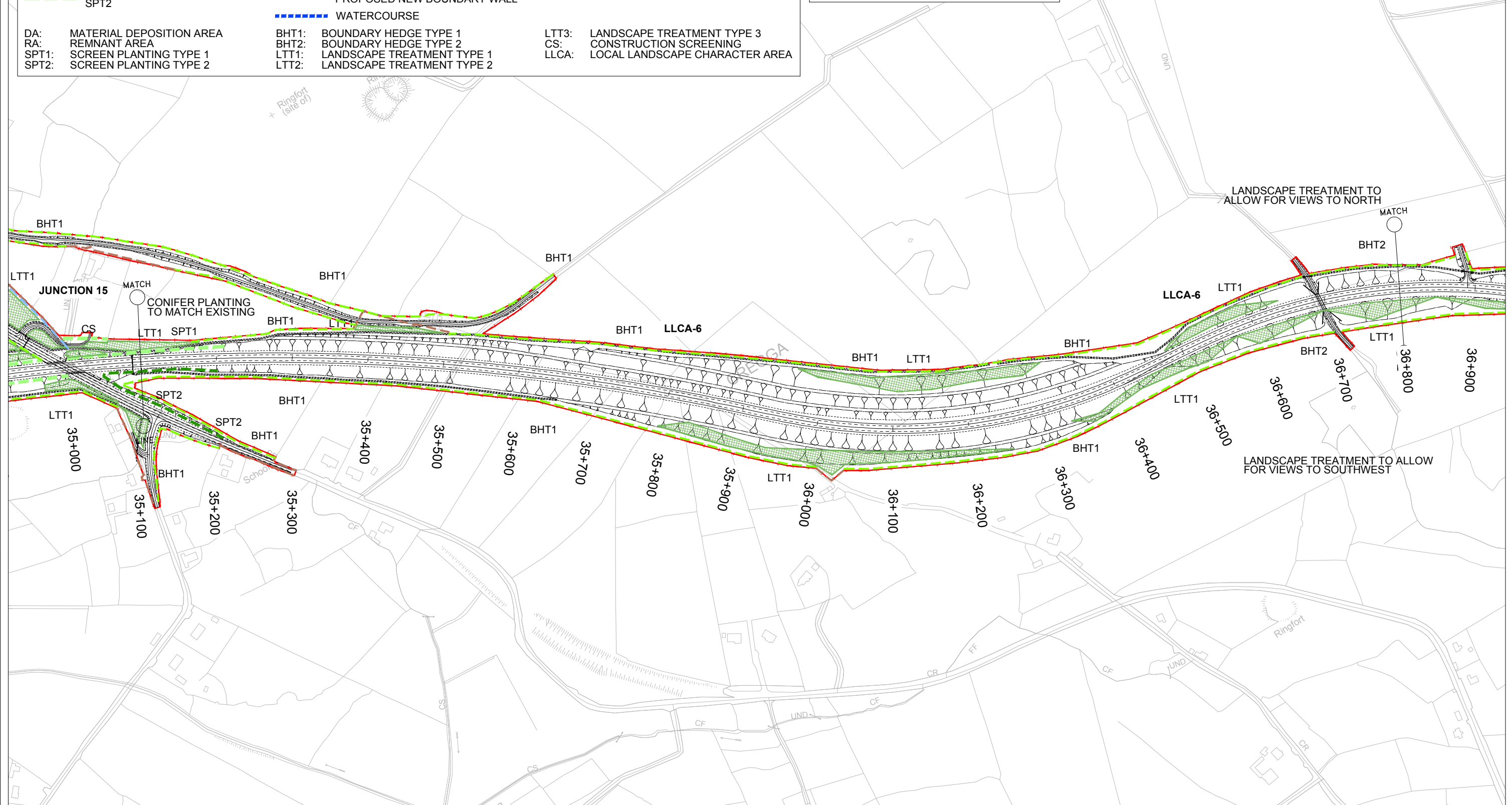
DO NOT SCALE USE FIGURED DIMENSIONS ONLY

LEGEND:

- | | | |
|-------------------------------|---|--------------------------------------|
| CPO LINE | RETAIN OFFSET AREA (AT MATERIAL DEPOSITION AREAS) | WOODLAND PLANTING |
| HEDGEROW PLANTING | RETAIN BOUNDARY | RETAIN WOODLAND |
| PROPOSED SCREEN PLANTING SPT1 | SCREEN BARRIER (CONSTRUCTION STAGE) | RETAIN EXISTING LANDSCAPE FEATURES |
| PROPOSED SCREEN PLANTING SPT2 | PROPOSED NEW BOUNDARY WALL | MATERIAL DEPOSITION AREAS |
| DA: MATERIAL DEPOSITION AREA | BHT1: BOUNDARY HEDGE TYPE 1 | LTT3: LANDSCAPE TREATMENT TYPE 3 |
| RA: REMNANT AREA | BHT2: BOUNDARY HEDGE TYPE 2 | CS: CONSTRUCTION SCREENING |
| SPT1: SCREEN PLANTING TYPE 1 | LTT1: LANDSCAPE TREATMENT TYPE 1 | LLCA: LOCAL LANDSCAPE CHARACTER AREA |
| SPT2: SCREEN PLANTING TYPE 2 | LTT2: LANDSCAPE TREATMENT TYPE 2 | |

NOTE:

The design has been developed to a stage to permit a fully informed Environmental Impact Assessment to be carried out on the proposed road development. Modifications may be made to avail of opportunities to improve the design at the detailed design stage in light of experience on the ground or other innovations, provided this has no significant adverse environmental impacts over and above those considered in the current Environmental Impact Assessment



Ordnance Survey Ireland Licence No 2014/18/CCMA Roscommon County Council © Ordnance Survey Ireland and Government of Ireland.



Roughan & O'Donovan-AECOM Alliance

ROD AECOM

Arena House, Arena Road, Sandyford, Dublin 18.
 Tel : +353 (1) 2940800
 Fax : +353 (1) 2940820
 e-mail : info@rod.ie
 Website : www.rod.ie
 www.aecom.com

Project: **N5 BALLAGHADERREEN TO SCRAMOGE ROAD PROJECT**

ENVIRONMENTAL IMPACT ASSESSMENT REPORT

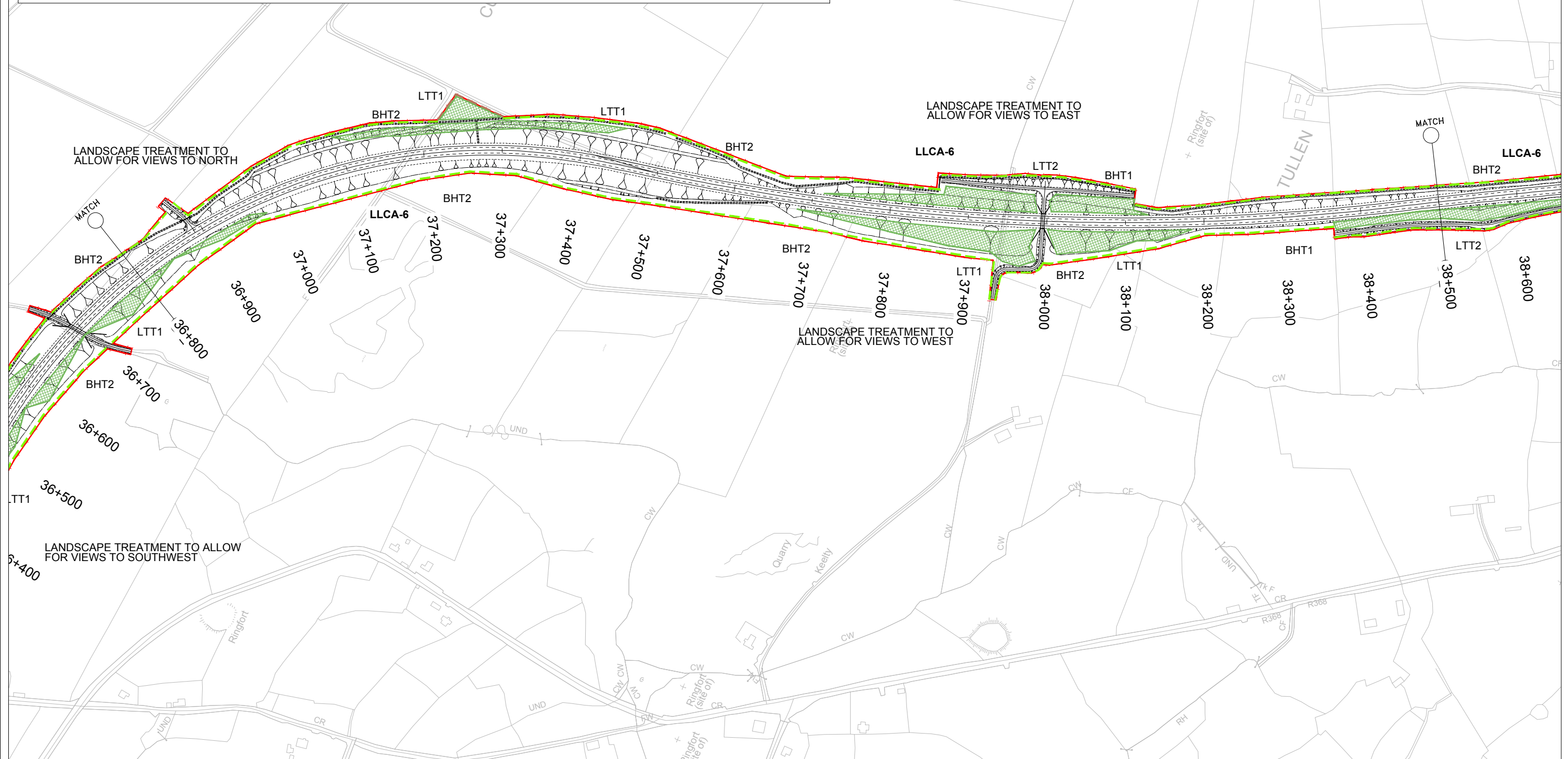
Title: Landscape Mitigation Section C Sheet 4 of 8	
Designed: BC	File: E.I.A.R.
Drawn: LA	Job No: 14.155
Checked: BC	Scale: 1:5,000 (@ A3)
Approved: JET	Date: December 2017
Drawing No: Fig 11.43	Rev:

DO NOT SCALE USE FIGURED DIMENSIONS ONLY

LEGEND:

- | | | |
|-------------------------------|---|--------------------------------------|
| CPO LINE | RETAIN OFFSET AREA (AT MATERIAL DEPOSITION AREAS) | WOODLAND PLANTING |
| HEDGEROW PLANTING | RETAIN BOUNDARY | RETAIN WOODLAND |
| PROPOSED SCREEN PLANTING SPT1 | SCREEN BARRIER (CONSTRUCTION STAGE) | RETAIN EXISTING LANDSCAPE FEATURES |
| PROPOSED SCREEN PLANTING SPT2 | PROPOSED NEW BOUNDARY WALL | MATERIAL DEPOSITION AREAS |
| DA: MATERIAL DEPOSITION AREA | BHT1: BOUNDARY HEDGE TYPE 1 | LTT3: LANDSCAPE TREATMENT TYPE 3 |
| RA: REMNANT AREA | BHT2: BOUNDARY HEDGE TYPE 2 | CS: CONSTRUCTION SCREENING |
| SPT1: SCREEN PLANTING TYPE 1 | LTT1: LANDSCAPE TREATMENT TYPE 1 | LLCA: LOCAL LANDSCAPE CHARACTER AREA |
| SPT2: SCREEN PLANTING TYPE 2 | LTT2: LANDSCAPE TREATMENT TYPE 2 | |

NOTE:
 The design has been developed to a stage to permit a fully informed Environmental Impact Assessment to be carried out on the proposed road development. Modifications may be made to avail of opportunities to improve the design at the detailed design stage in light of experience on the ground or other innovations, provided this has no significant adverse environmental impacts over and above those considered in the current Environmental Impact Assessment



Ordnance Survey Ireland Licence No 2014/18/CCMA Roscommon County Council
 © Ordnance Survey Ireland and Government of Ireland.



Roughan & O'Donovan-AECOM Alliance

ROD AECOM

Arena House, Arena Road,
 Sandyford, Dublin 18.
 Tel : +353 (1) 2940800
 Fax : +353 (1) 2940820
 e-mail : info@rod.ie
 Website : www.rod.ie
 www.aecom.com

Project
N5 BALLAGHADERREEN TO SCRAMOGE ROAD PROJECT

ENVIRONMENTAL IMPACT ASSESSMENT REPORT

Title Landscape Mitigation Section C Sheet 5 of 8		Status E.I.A.R.	
Designed: BC	File:	Job No: 14.155	Rev:
Drawn: LA	Scale: 1:5,000 (@ A3)	Drawing No: Fig 11.44	
Checked: BC	Date: December 2017		
Approved: JET			

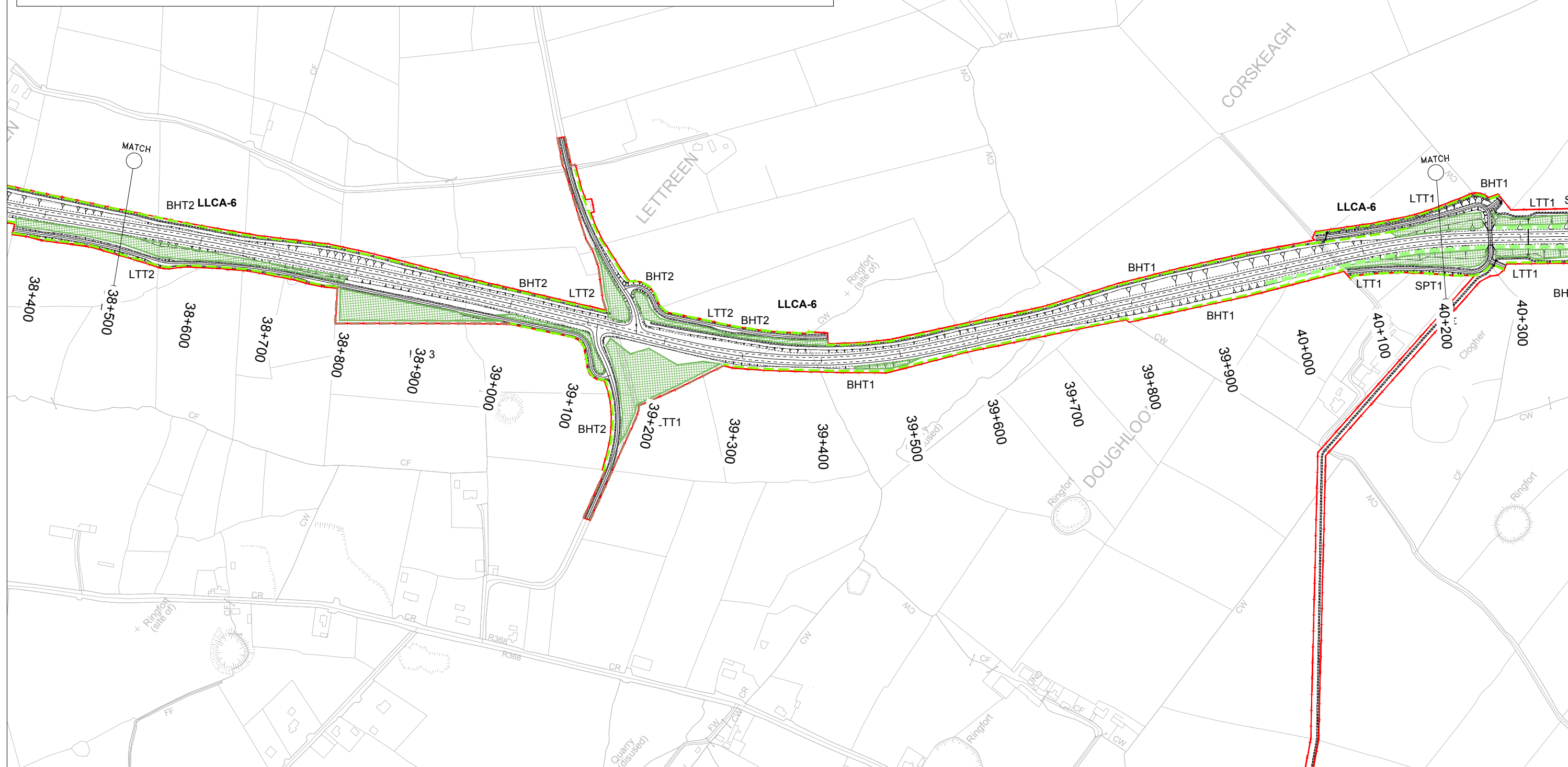
DO NOT SCALE USE FIGURED DIMENSIONS ONLY

LEGEND:

- | | | |
|-------------------------------|---|--------------------------------------|
| CPO LINE | RETAIN OFFSET AREA (AT MATERIAL DEPOSITION AREAS) | WOODLAND PLANTING |
| HEDGEROW PLANTING | RETAIN BOUNDARY | RETAIN WOODLAND |
| PROPOSED SCREEN PLANTING SPT1 | SCREEN BARRIER (CONSTRUCTION STAGE) | RETAIN EXISTING LANDSCAPE FEATURES |
| PROPOSED SCREEN PLANTING SPT2 | PROPOSED NEW BOUNDARY WALL | MATERIAL DEPOSITION AREAS |
| DA: MATERIAL DEPOSITION AREA | BHT1: BOUNDARY HEDGE TYPE 1 | LTT3: LANDSCAPE TREATMENT TYPE 3 |
| RA: REMNANT AREA | BHT2: BOUNDARY HEDGE TYPE 2 | CS: CONSTRUCTION SCREENING |
| SPT1: SCREEN PLANTING TYPE 1 | LTT1: LANDSCAPE TREATMENT TYPE 1 | LLCA: LOCAL LANDSCAPE CHARACTER AREA |
| SPT2: SCREEN PLANTING TYPE 2 | LTT2: LANDSCAPE TREATMENT TYPE 2 | |

NOTE:

The design has been developed to a stage to permit a fully informed Environmental Impact Assessment to be carried out on the proposed road development. Modifications may be made to avail of opportunities to improve the design at the detailed design stage in light of experience on the ground or other innovations, provided this has no significant adverse environmental impacts over and above those considered in the current Environmental Impact Assessment



Ordnance Survey Ireland Licence No 2014/18/CCMA Roscommon County Council
© Ordnance Survey Ireland and Government of Ireland.



Roughan & O'Donovan-AECOM Alliance
Arena House, Arena Road, Sandyford, Dublin 18.
Tel: +353 (1) 2940800
Fax: +353 (1) 2940820
e-mail: info@rod.ie
Website: www.rod.ie
www.aecom.com

Project
N5 BALLAGHADERREEN TO SCRAMOGE ROAD PROJECT

ENVIRONMENTAL IMPACT ASSESSMENT REPORT

Title
Landscape Mitigation Section C
Sheet 6 of 8

Designed: BC	File:	Status: E.I.A.R.
Drawn: LA	Job No: 14.155	
Checked: BC	Scale: 1:5,000 (@ A3)	Drawing No: Fig 11.45
Approved: JET	Date: December 2017	Rev:

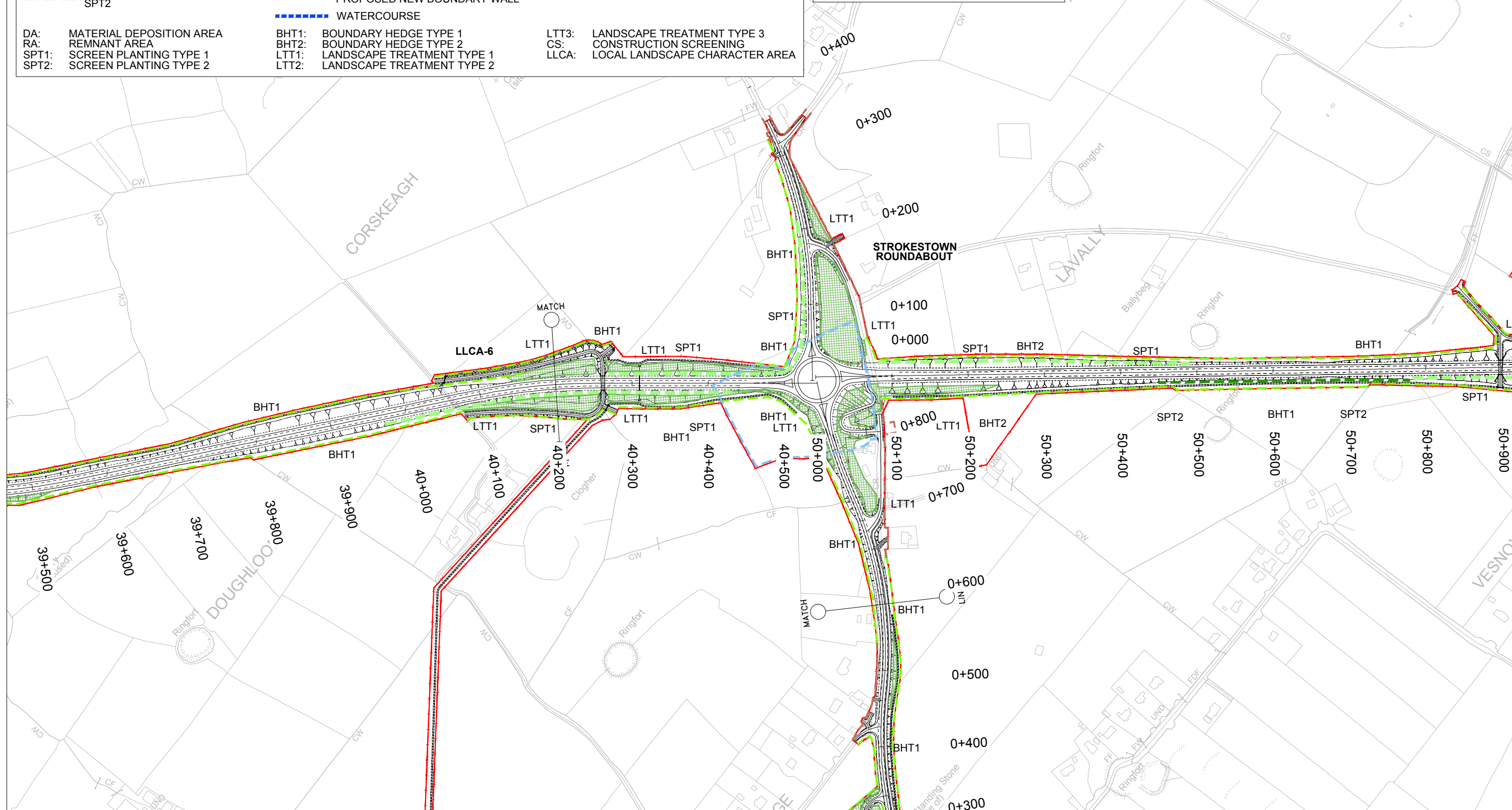
DO NOT SCALE USE FIGURED DIMENSIONS ONLY

LEGEND:

- CPO LINE
- HEDGEROW PLANTING
- - - PROPOSED SCREEN PLANTING SPT1
- - - PROPOSED SCREEN PLANTING SPT2
- - - RETAIN OFFSET AREA (AT MATERIAL DEPOSITION AREAS)
- - - RETAIN BOUNDARY
- - - SCREEN BARRIER (CONSTRUCTION STAGE)
- PROPOSED NEW BOUNDARY WALL
- - - - - WATERCOURSE
- ▨ WOODLAND PLANTING
- ▨ RETAIN WOODLAND
- ▨ RETAIN EXISTING LANDSCAPE FEATURES
- ▨ MATERIAL DEPOSITION AREAS
- DA: MATERIAL DEPOSITION AREA
- RA: REMNANT AREA
- SPT1: SCREEN PLANTING TYPE 1
- SPT2: SCREEN PLANTING TYPE 2
- BHT1: BOUNDARY HEDGE TYPE 1
- BHT2: BOUNDARY HEDGE TYPE 2
- LTT1: LANDSCAPE TREATMENT TYPE 1
- LTT2: LANDSCAPE TREATMENT TYPE 2
- LTT3: LANDSCAPE TREATMENT TYPE 3
- CS: CONSTRUCTION SCREENING
- LLCA: LOCAL LANDSCAPE CHARACTER AREA

NOTE:

The design has been developed to a stage to permit a fully informed Environmental Impact Assessment to be carried out on the proposed road development. Modifications may be made to avail of opportunities to improve the design at the detailed design stage in light of experience on the ground or other innovations, provided this has no significant adverse environmental impacts over and above those considered in the current Environmental Impact Assessment



Ordnance Survey Ireland Licence No 2014/18/CCMA Roscommon County Council
© Ordnance Survey Ireland and Government of Ireland.



Arena House, Arena Road,
Sandyford, Dublin 18.
Tel : +353 (1) 2940800
Fax : +353 (1) 2940820
e-mail : info@rod.ie
Website : www.rod.ie
www.aecom.com

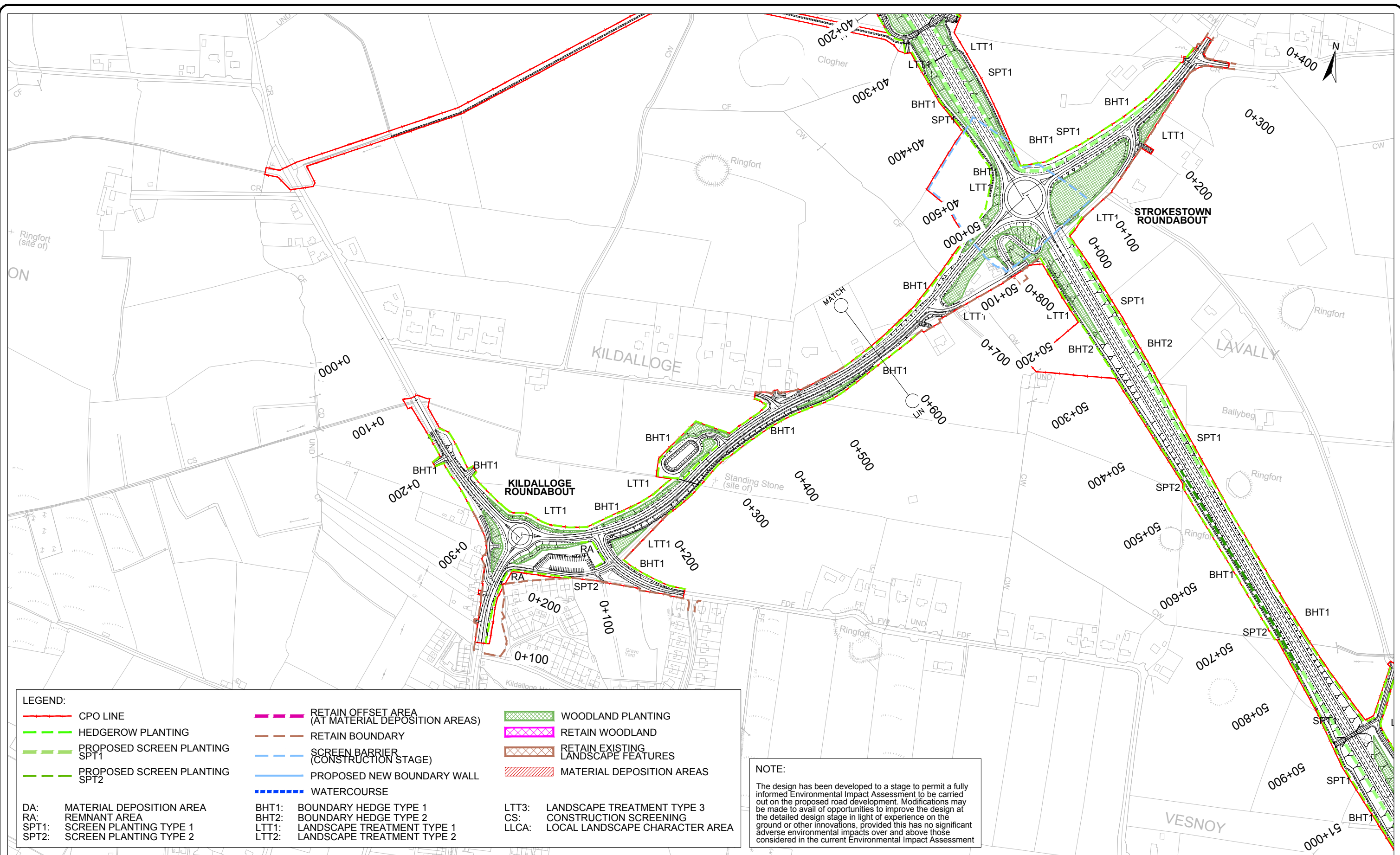
Project
N5 BALLAGHADERREEN TO SCRAMOGE ROAD PROJECT

ENVIRONMENTAL IMPACT ASSESSMENT REPORT

Title
Landscape Mitigation
Section C
Sheet 7 of 8

Designed: BC	File:	Status: E.I.A.R.
Drawn: LA	Job No: 14.155	
Checked: BC	Scale: 1:5,000 (@ A3)	Drawing No: Fig 11.46
Approved: JET	Date: December 2017	Rev:

DO NOT SCALE USE FIGURED DIMENSIONS ONLY



LEGEND:

CPO LINE	RETAIN OFFSET AREA (AT MATERIAL DEPOSITION AREAS)	WOODLAND PLANTING
HEDGEROW PLANTING	RETAIN BOUNDARY	RETAIN WOODLAND
PROPOSED SCREEN PLANTING SPT1	SCREEN BARRIER (CONSTRUCTION STAGE)	RETAIN EXISTING LANDSCAPE FEATURES
PROPOSED SCREEN PLANTING SPT2	PROPOSED NEW BOUNDARY WALL	MATERIAL DEPOSITION AREAS
WATERCOURSE		

DA: MATERIAL DEPOSITION AREA	BHT1: BOUNDARY HEDGE TYPE 1	LTT3: LANDSCAPE TREATMENT TYPE 3
RA: REMNANT AREA	BHT2: BOUNDARY HEDGE TYPE 2	CS: CONSTRUCTION SCREENING
SPT1: SCREEN PLANTING TYPE 1	LTT1: LANDSCAPE TREATMENT TYPE 1	LLCA: LOCAL LANDSCAPE CHARACTER AREA
SPT2: SCREEN PLANTING TYPE 2	LTT2: LANDSCAPE TREATMENT TYPE 2	

NOTE:
 The design has been developed to a stage to permit a fully informed Environmental Impact Assessment to be carried out on the proposed road development. Modifications may be made to avail of opportunities to improve the design at the detailed design stage in light of experience on the ground or other innovations, provided this has no significant adverse environmental impacts over and above those considered in the current Environmental Impact Assessment

Ordnance Survey Ireland Licence No 2014/18/CCMA Roscommon County Council
 © Ordnance Survey Ireland and Government of Ireland.



Roughan & O'Donovan-AECOM Alliance

ROD AECOM

Arena House, Arena Road,
 Sandyford, Dublin 18.
 Tel : +353 (1) 2940800
 Fax : +353 (1) 2940820
 e-mail : info@rod.ie
 Website : www.rod.ie

Project
N5 BALLAGHADERREEN TO SCRAMOGE ROAD PROJECT

ENVIRONMENTAL IMPACT ASSESSMENT REPORT

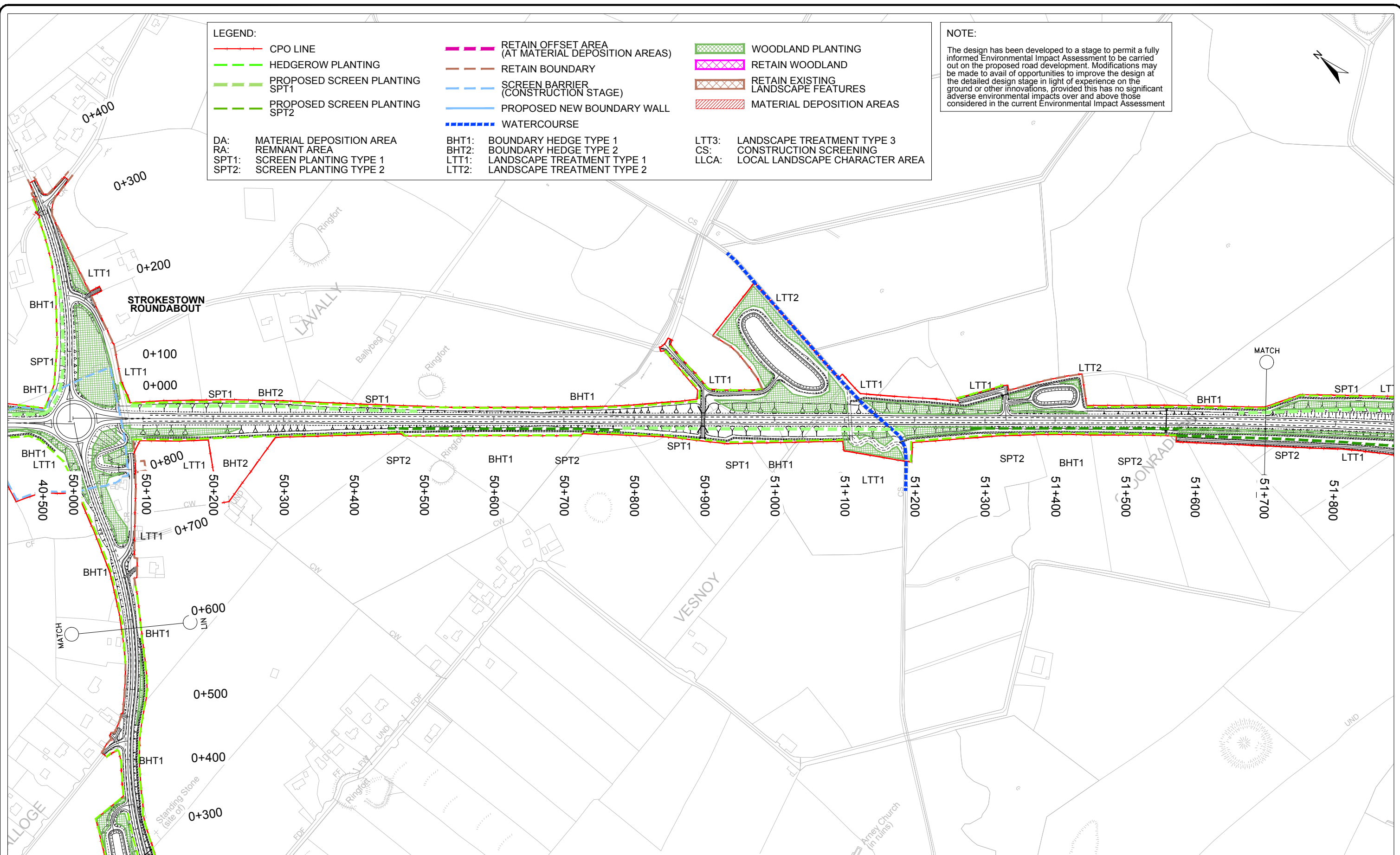
Title Landscape Mitigation Section C Sheet 8 of 8		Status E.I.A.R.	
Designed: BC	File:	Job No: 14.155	Rev:
Drawn: LA	Scale: 1:5,000 (@ A3)	Approved: JET	Fig 11.47
Checked: BC	Date: December 2017		

DO NOT SCALE USE FIGURED DIMENSIONS ONLY

LEGEND:

CPO LINE	RETAIN OFFSET AREA (AT MATERIAL DEPOSITION AREAS)	WOODLAND PLANTING
HEDGEROW PLANTING	RETAIN BOUNDARY	RETAIN WOODLAND
PROPOSED SCREEN PLANTING SPT1	SCREEN BARRIER (CONSTRUCTION STAGE)	RETAIN EXISTING LANDSCAPE FEATURES
PROPOSED SCREEN PLANTING SPT2	PROPOSED NEW BOUNDARY WALL	MATERIAL DEPOSITION AREAS
DA: MATERIAL DEPOSITION AREA	BHT1: BOUNDARY HEDGE TYPE 1	LTT3: LANDSCAPE TREATMENT TYPE 3
RA: REMNANT AREA	BHT2: BOUNDARY HEDGE TYPE 2	CS: CONSTRUCTION SCREENING
SPT1: SCREEN PLANTING TYPE 1	LTT1: LANDSCAPE TREATMENT TYPE 1	LLCA: LOCAL LANDSCAPE CHARACTER AREA
SPT2: SCREEN PLANTING TYPE 2	LTT2: LANDSCAPE TREATMENT TYPE 2	
	WATERCOURSE	

NOTE:
 The design has been developed to a stage to permit a fully informed Environmental Impact Assessment to be carried out on the proposed road development. Modifications may be made to avail of opportunities to improve the design at the detailed design stage in light of experience on the ground or other innovations, provided this has no significant adverse environmental impacts over and above those considered in the current Environmental Impact Assessment



Ordnance Survey Ireland Licence No 2014/18/CCMA Roscommon County Council
 © Ordnance Survey Ireland and Government of Ireland.



Roughan & O'Donovan-AECOM Alliance

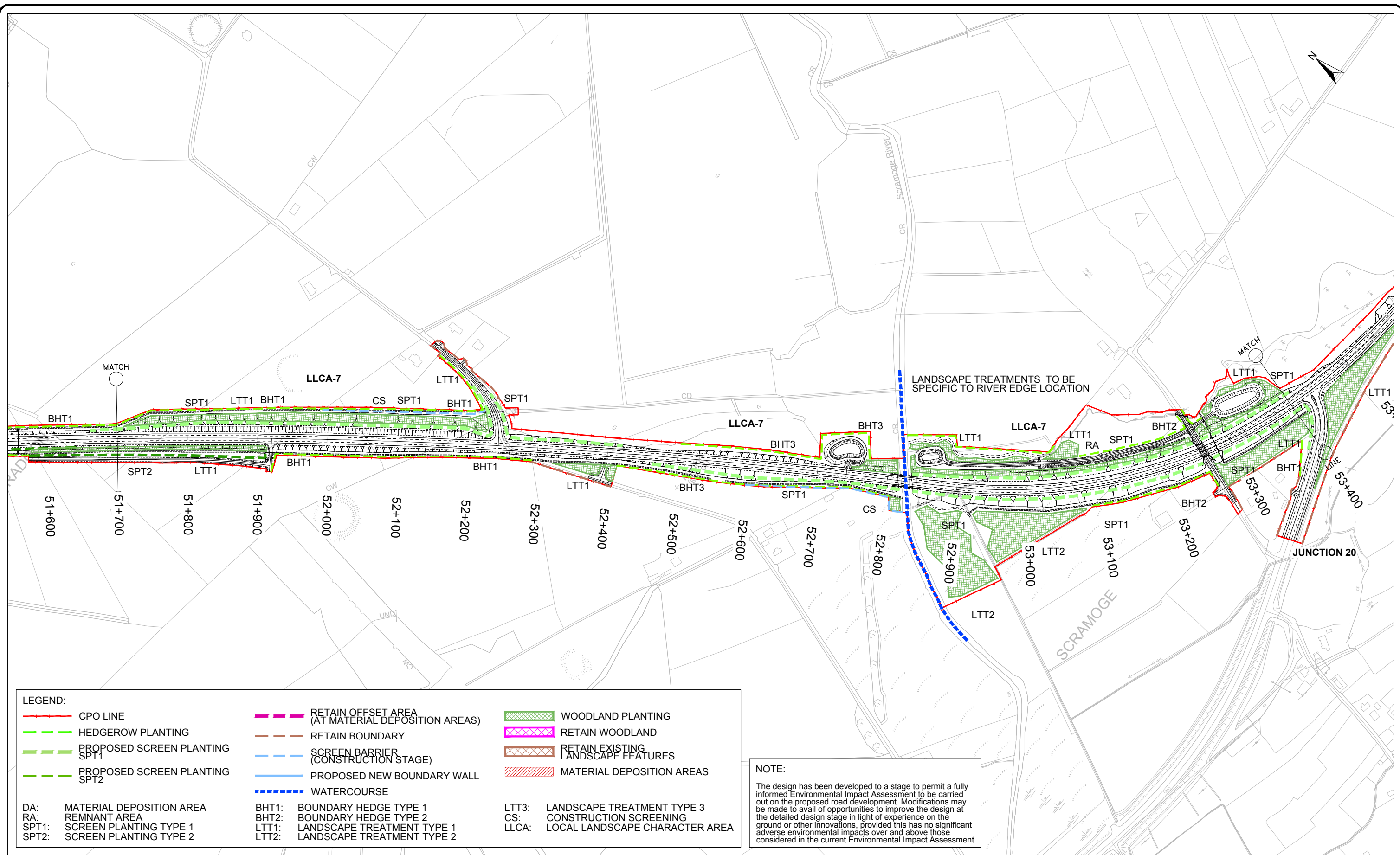
Arena House, Arena Road,
 Sandyford, Dublin 18.
 Tel: +353 (1) 2940800
 Fax: +353 (1) 2940820
 e-mail: info@rod.ie
 Website: www.rod.ie
 www.aecom.com

Project: **N5 BALLAGHADERREEN TO SCRAMOGE ROAD PROJECT**

ENVIRONMENTAL IMPACT ASSESSMENT REPORT

Title: Landscape Mitigation Section D Sheet 1 of 3		Status: E.I.A.R.	
Designed: BC	File:	Job No: 14.155	Rev:
Drawn: LA	Scale: 1:5,000 (@ A3)	Drawing No: Fig 11.48	
Checked: BC	Date: December 2017		
Approved: JET			

DO NOT SCALE USE FIGURED DIMENSIONS ONLY



LEGEND:

CPO LINE	RETAIN OFFSET AREA (AT MATERIAL DEPOSITION AREAS)	WOODLAND PLANTING
HEDGEROW PLANTING	RETAIN BOUNDARY	RETAIN WOODLAND
PROPOSED SCREEN PLANTING SPT1	SCREEN BARRIER (CONSTRUCTION STAGE)	RETAIN EXISTING LANDSCAPE FEATURES
PROPOSED SCREEN PLANTING SPT2	PROPOSED NEW BOUNDARY WALL	MATERIAL DEPOSITION AREAS
WATERCOURSE		

DA: MATERIAL DEPOSITION AREA	BHT1: BOUNDARY HEDGE TYPE 1	LTT3: LANDSCAPE TREATMENT TYPE 3
RA: REMNANT AREA	BHT2: BOUNDARY HEDGE TYPE 2	CS: CONSTRUCTION SCREENING
SPT1: SCREEN PLANTING TYPE 1	LTT1: LANDSCAPE TREATMENT TYPE 1	LLCA: LOCAL LANDSCAPE CHARACTER AREA
SPT2: SCREEN PLANTING TYPE 2	LTT2: LANDSCAPE TREATMENT TYPE 2	

NOTE:
 The design has been developed to a stage to permit a fully informed Environmental Impact Assessment to be carried out on the proposed road development. Modifications may be made to avail of opportunities to improve the design at the detailed design stage in light of experience on the ground or other innovations, provided this has no significant adverse environmental impacts over and above those considered in the current Environmental Impact Assessment

Ordnance Survey Ireland Licence No 2014/18/CCMA Roscommon County Council
 © Ordnance Survey Ireland and Government of Ireland.



Roughan & O'Donovan-AECOM Alliance

ROD AECOM

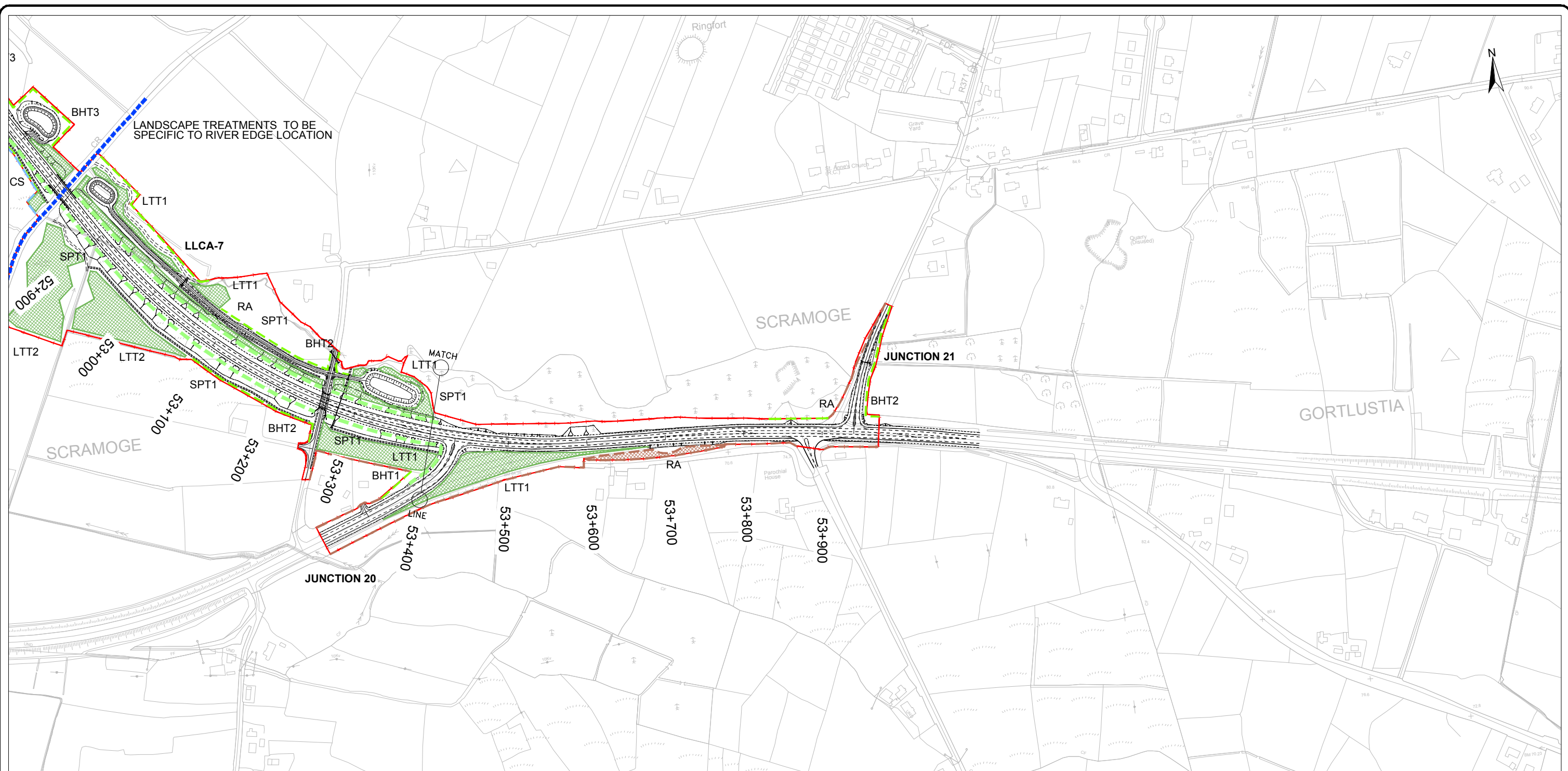
Arena House, Arena Road,
 Sandyford, Dublin 18.
 Tel : +353 (1) 2940800
 Fax : +353 (1) 2940820
 e-mail : info@rod.ie
 Website : www.rod.ie
 www.aecom.com

Project
N5 BALLAGHADERREEN TO SCRAMOGE ROAD PROJECT

ENVIRONMENTAL IMPACT ASSESSMENT REPORT

Title Landscape Mitigation Section D Sheet 2 of 3		Status E.I.A.R.	
Designed: BC	File:	Job No: 14.155	Rev:
Drawn: LA	Scale: 1:5,000 (@ A3)	Drawing No: Fig 11.49	
Checked: BC	Date: December 2017		
Approved: JET			

DO NOT SCALE USE FIGURED DIMENSIONS ONLY



LEGEND:

CPO LINE	RETAIN OFFSET AREA (AT MATERIAL DEPOSITION AREAS)	WOODLAND PLANTING
HEDGEROW PLANTING	RETAIN BOUNDARY	RETAIN WOODLAND
PROPOSED SCREEN PLANTING SPT1	SCREEN BARRIER (CONSTRUCTION STAGE)	RETAIN EXISTING LANDSCAPE FEATURES
PROPOSED SCREEN PLANTING SPT2	PROPOSED NEW BOUNDARY WALL	MATERIAL DEPOSITION AREAS
WATERCOURSE		

DA: MATERIAL DEPOSITION AREA	BHT1: BOUNDARY HEDGE TYPE 1	LTT3: LANDSCAPE TREATMENT TYPE 3
RA: REMNANT AREA	BHT2: BOUNDARY HEDGE TYPE 2	CS: CONSTRUCTION SCREENING
SPT1: SCREEN PLANTING TYPE 1	LTT1: LANDSCAPE TREATMENT TYPE 1	LLCA: LOCAL LANDSCAPE CHARACTER AREA
SPT2: SCREEN PLANTING TYPE 2	LTT2: LANDSCAPE TREATMENT TYPE 2	

NOTE:
 The design has been developed to a stage to permit a fully informed Environmental Impact Assessment to be carried out on the proposed road development. Modifications may be made to avail of opportunities to improve the design at the detailed design stage in light of experience on the ground or other innovations, provided this has no significant adverse environmental impacts over and above those considered in the current Environmental Impact Assessment

Ordnance Survey Ireland Licence No 2014/18/CCMA Roscommon County Council
 © Ordnance Survey Ireland and Government of Ireland.



Roughan & O'Donovan-AECOM Alliance

ROD AECOM

Arena House, Arena Road,
 Sandyford, Dublin 18.
 Tel : +353 (1) 2940800
 Fax : +353 (1) 2940820
 e-mail : info@rod.ie
 Website : www.rod.ie
 www.aecom.com

Project
N5 BALLAGHADERREEN TO SCRAMOGE ROAD PROJECT

ENVIRONMENTAL IMPACT ASSESSMENT REPORT

Title		Landscape Mitigation Section D Sheet 3 of 3	
Designed: BC	File:	Status:	E.I.A.R.
Drawn: LA	Job No: 14.155		
Checked: BC	Scale: 1:5,000 (@ A3)	Drawing No:	Fig 11.50
Approved: JET	Date: December 2017		

DO NOT SCALE USE FIGURED DIMENSIONS ONLY